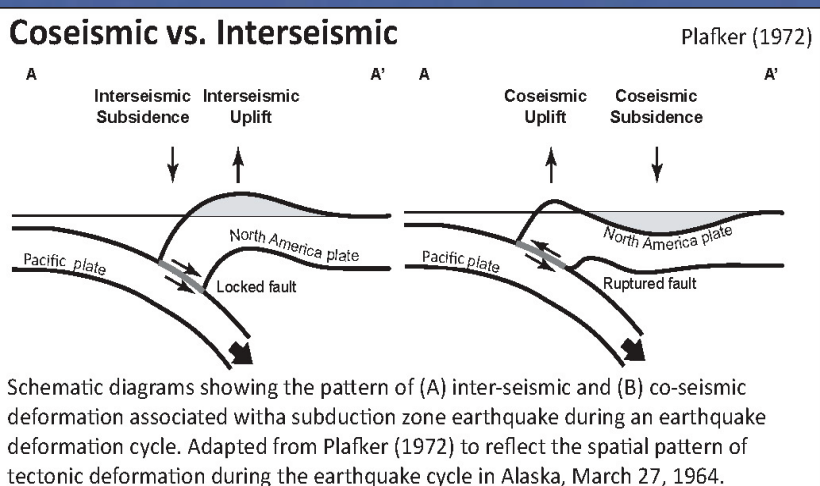
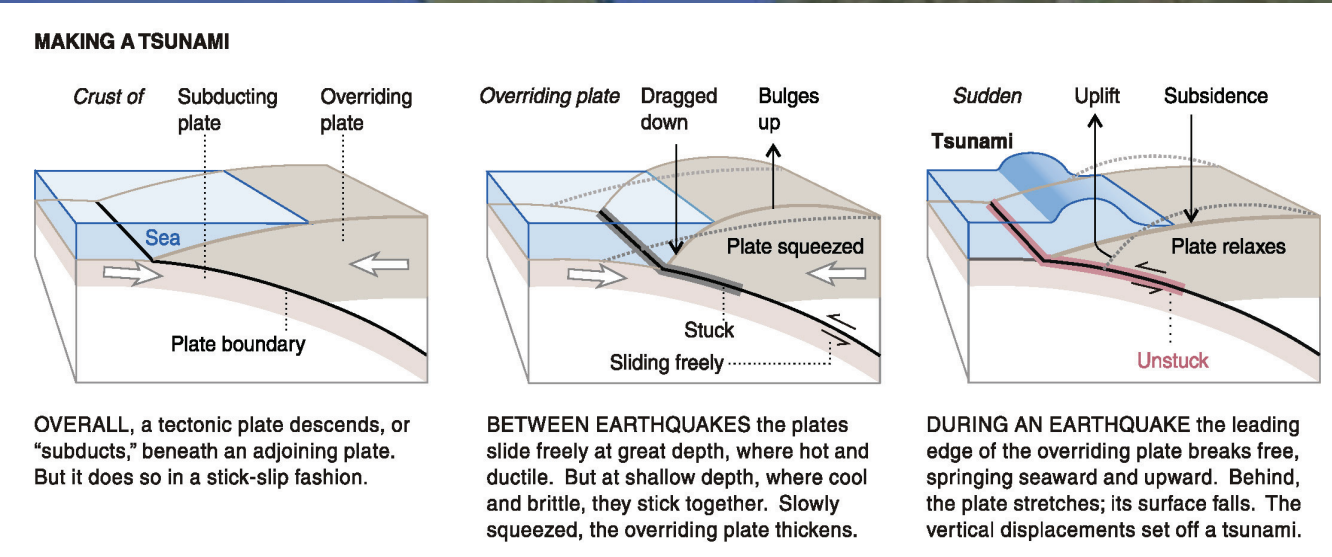
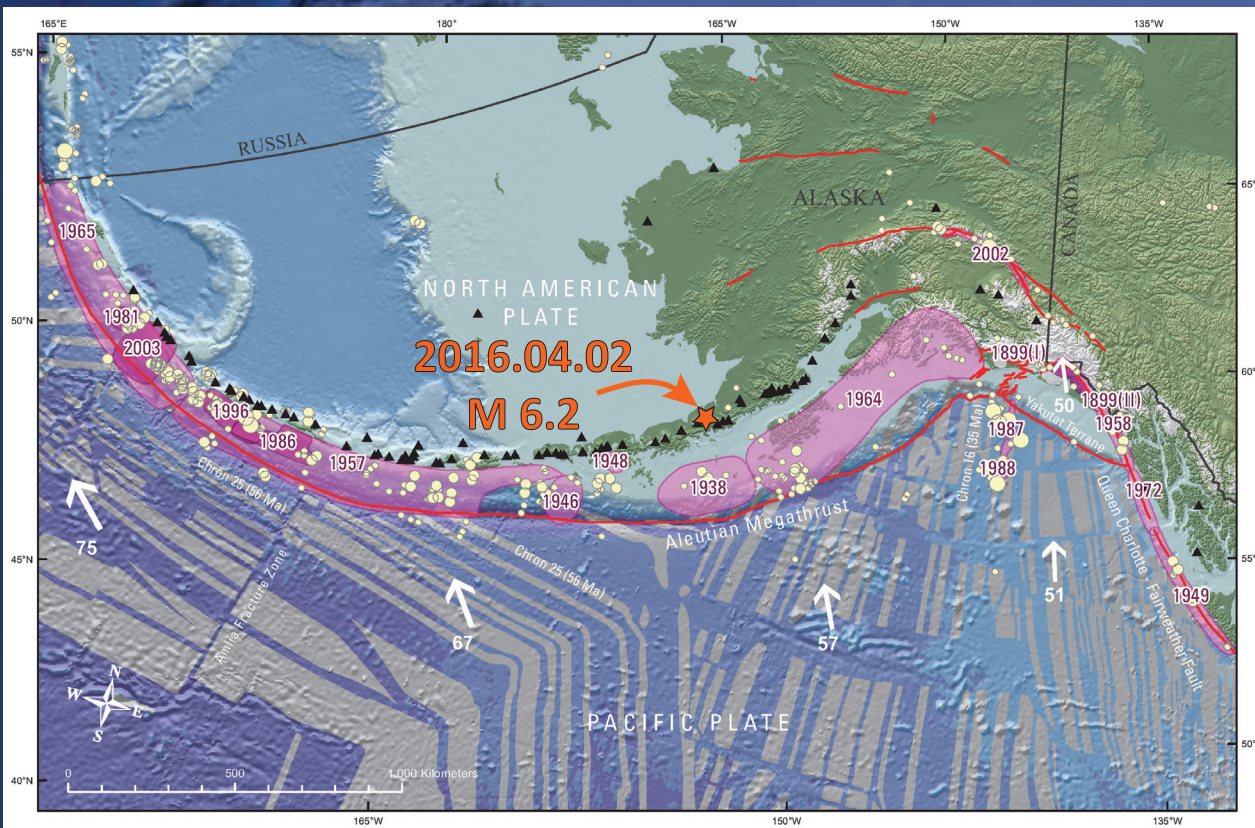
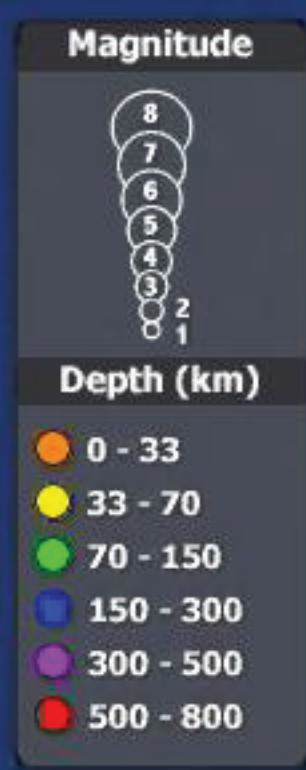


USGS ShakeMap									
Instrumental Intensity	I	II-III	IV	V	VI	VII	VIII	IX	X
Potential Shaking	Not felt	Weak	Light	Moderate	Strong	Very Strong	Severe	Violent	Extreme
Potential Damage	None	None	None	Very Light	Light	Moderate	Moderate/Heavy	Heavy	Very Heavy



Atwater et al., 2005

Dr. Peter Haeussler, USGS

Plafker, 1972

North America plate

2016.03.12
M 6.3

2016.04.02
M 6.2

2016.03.27
M 5.7

Aleutian Trench

Pacific plate

Amlia fracture zone

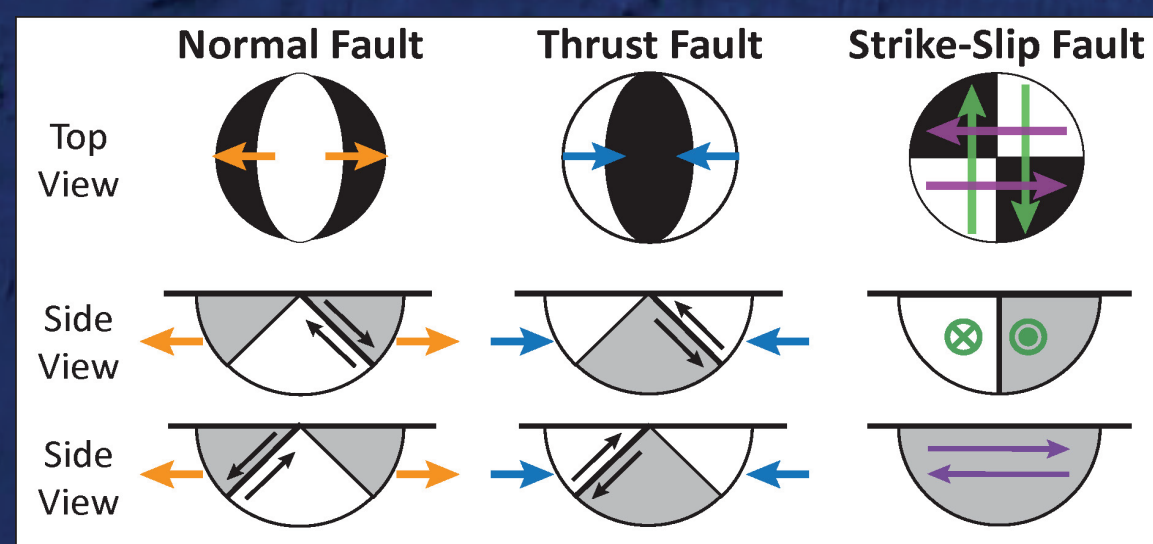
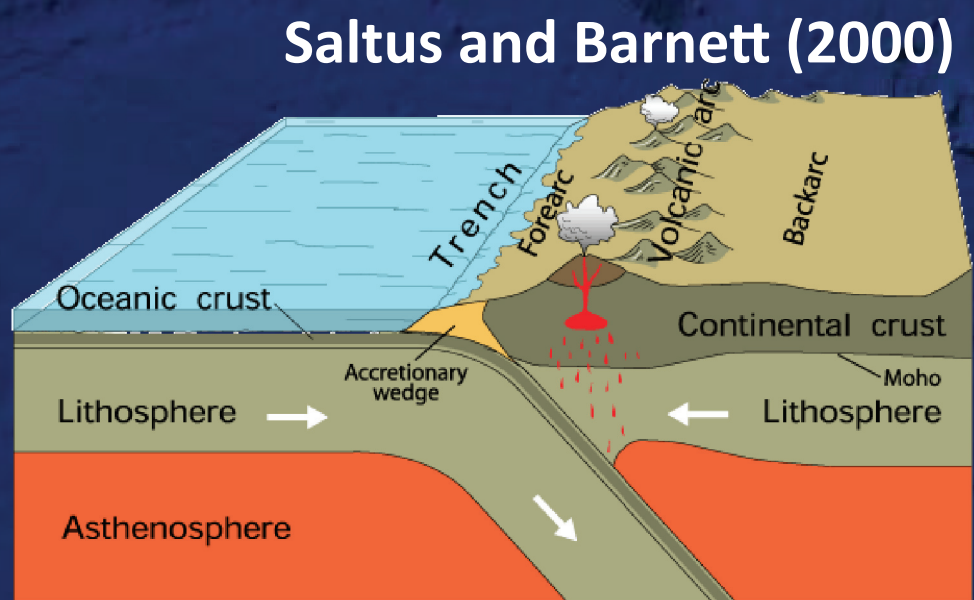



Image Landsat
Data SIO, NOAA, U.S. Navy, NGA, GEBCO

200 km



Google earth