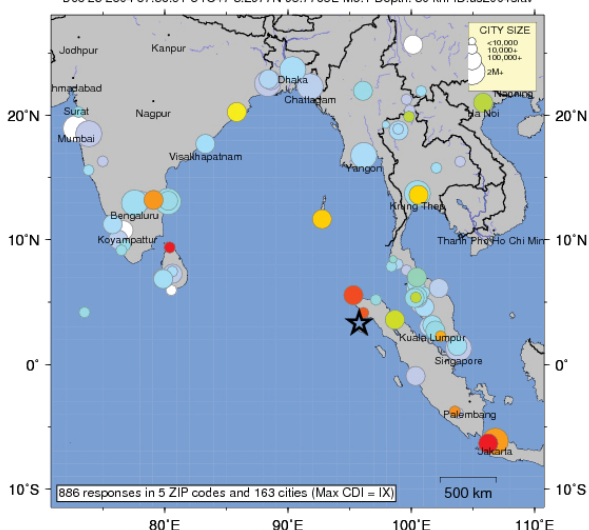


# 2004 M 9.2 | 2005 M 8.6 Did You Feel It? Comparison

## 2004.12.26 M 9.2

USGS Community Internet Intensity Map  
OFF THE WEST COAST OF NORTHERN SUMATRA

Dec 26 2004 07:58:51 UTC+7 3.2977N 95.7785E M9.1 Depth: 30 km ID:us2004slav



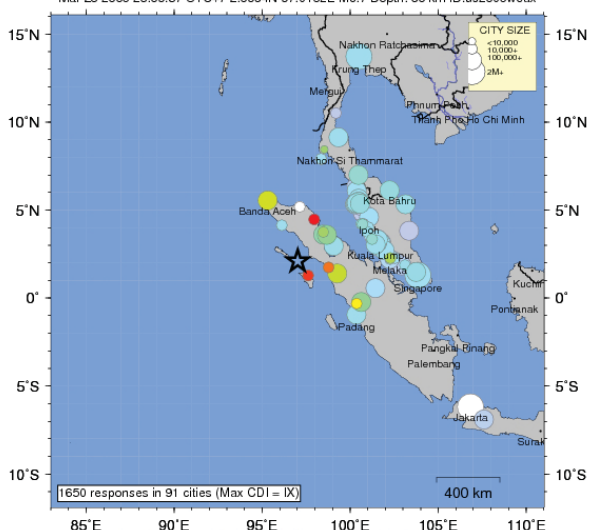
INTENSITY	I	II-III	IV	V	VI	VII	VIII	IX	X+
SHAKING	Not felt	Weak	Light	Moderate	Strong	Very strong	Severe	Violent	Extreme
DAMAGE	none	none	none	Very light	Light	Moderate	Moderate/Heavy	Heavy	V. Heavy

Processed Wed Jan 28 06:31:35 2015

## 2005.03.28 M 8.6

USGS Community Internet Intensity Map  
NORTHERN SUMATRA, INDONESIA

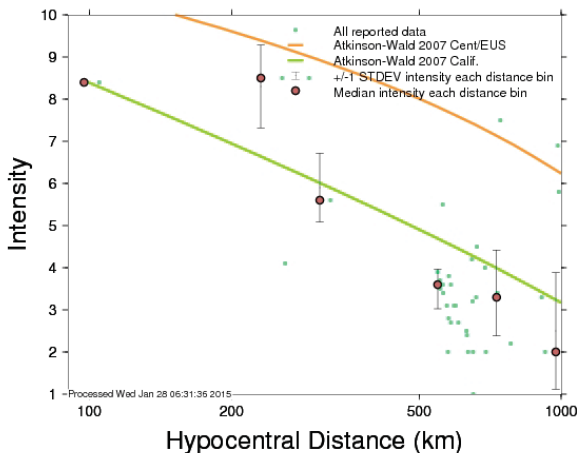
Mar 28 2005 23:09:37 UTC+7 2.0934N 97.0162E M8.7 Depth: 30 km ID:us2005weax



INTENSITY	I	II-III	IV	V	VI	VII	VIII	IX	X+
SHAKING	Not felt	Weak	Light	Moderate	Strong	Very strong	Severe	Violent	Extreme
DAMAGE	none	none	none	Very light	Light	Moderate	Moderate/Heavy	Heavy	V. Heavy

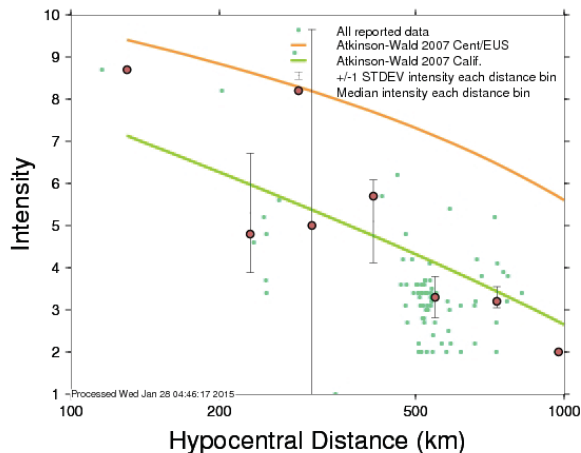
Processed Wed Jan 28 04:46:17 2015

Intensity vs. Distance Plot (ID us2004slav)



Processed Wed Jan 28 06:31:35 2015

Intensity vs. Distance Plot (ID us2005weax)



Processed Wed Jan 28 04:46:17 2015