
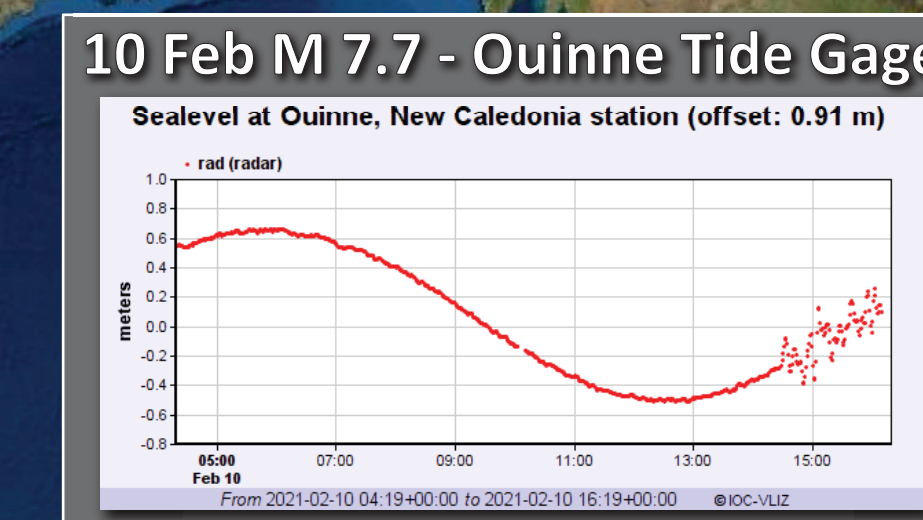


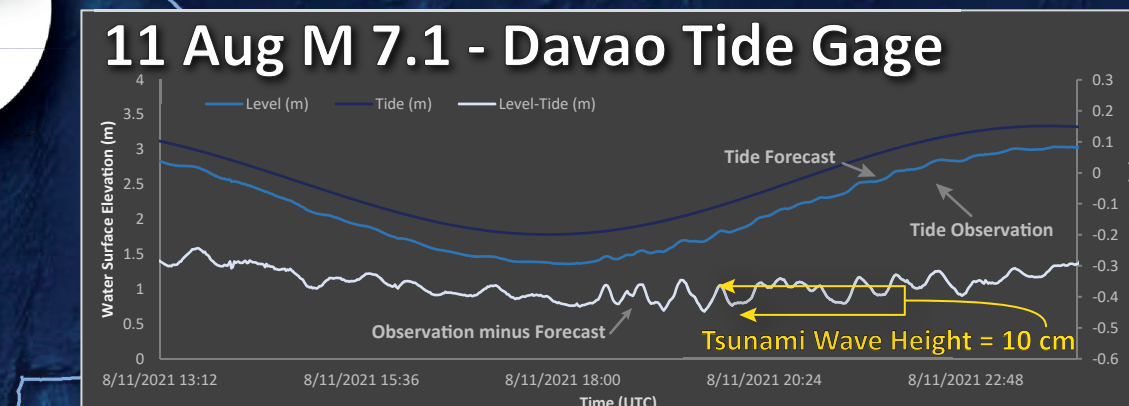
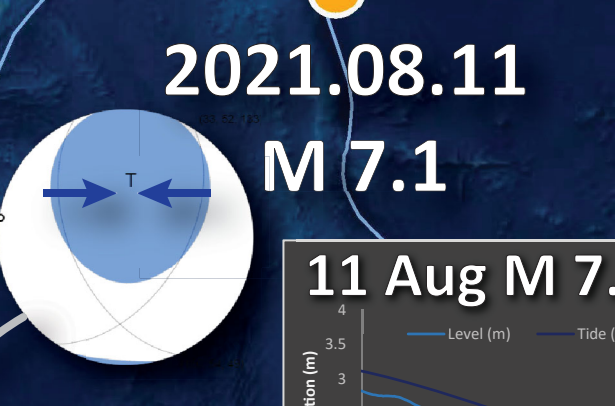
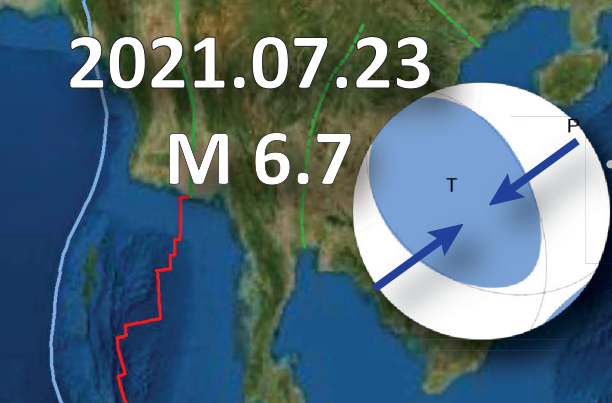



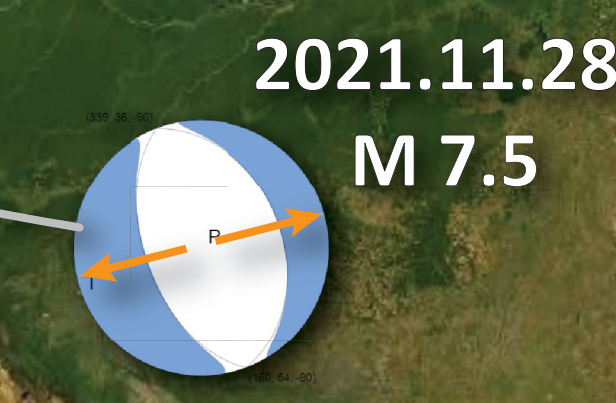
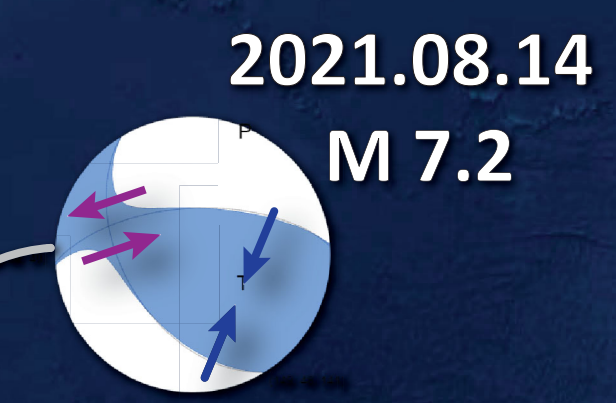
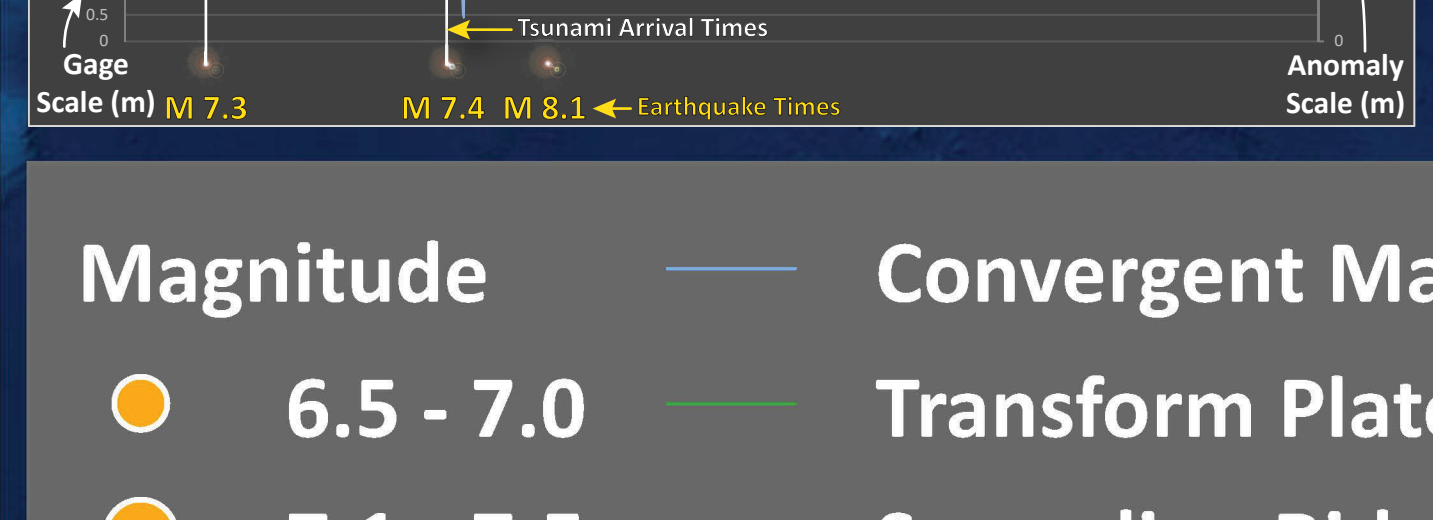
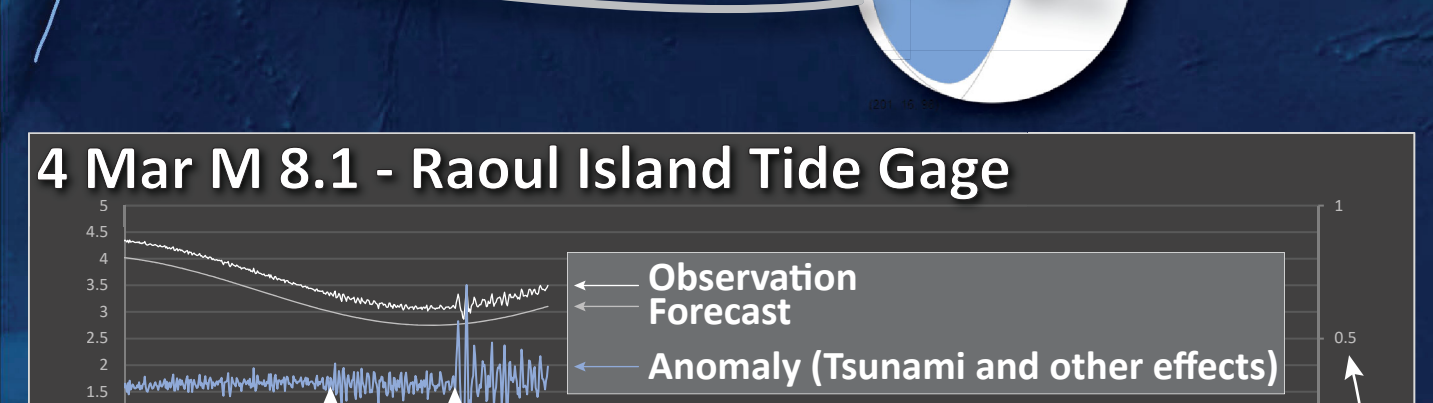
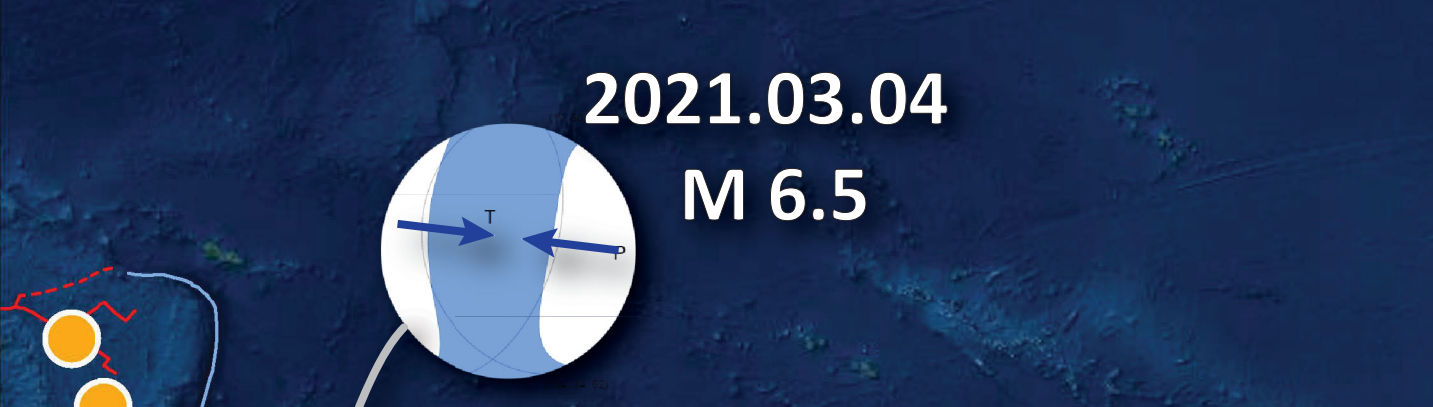
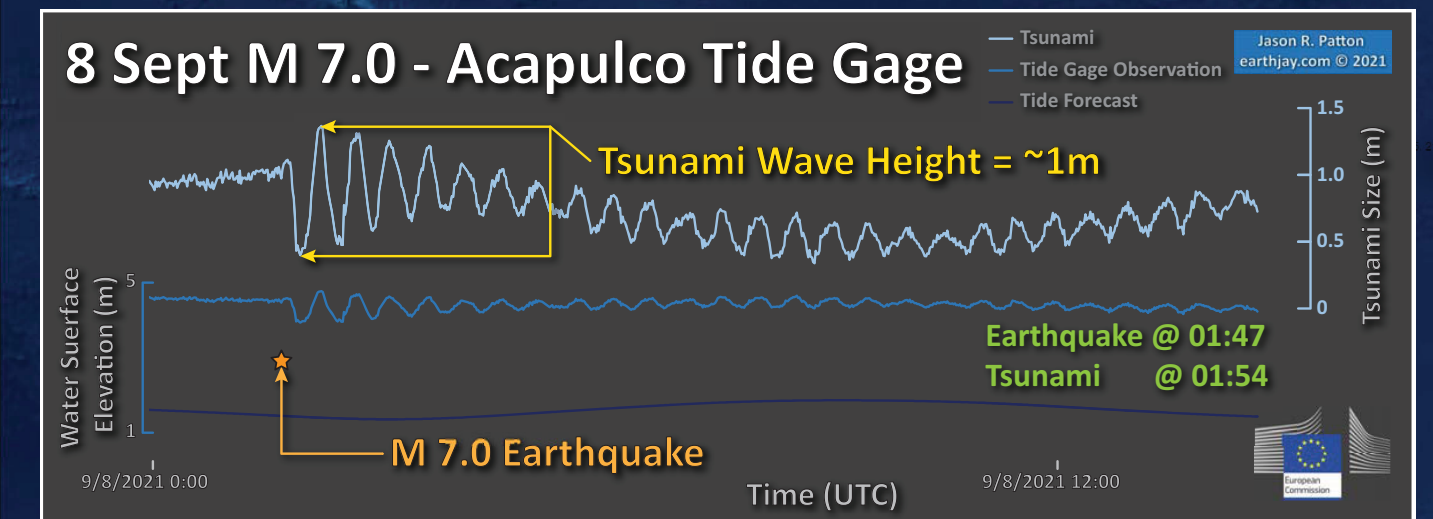
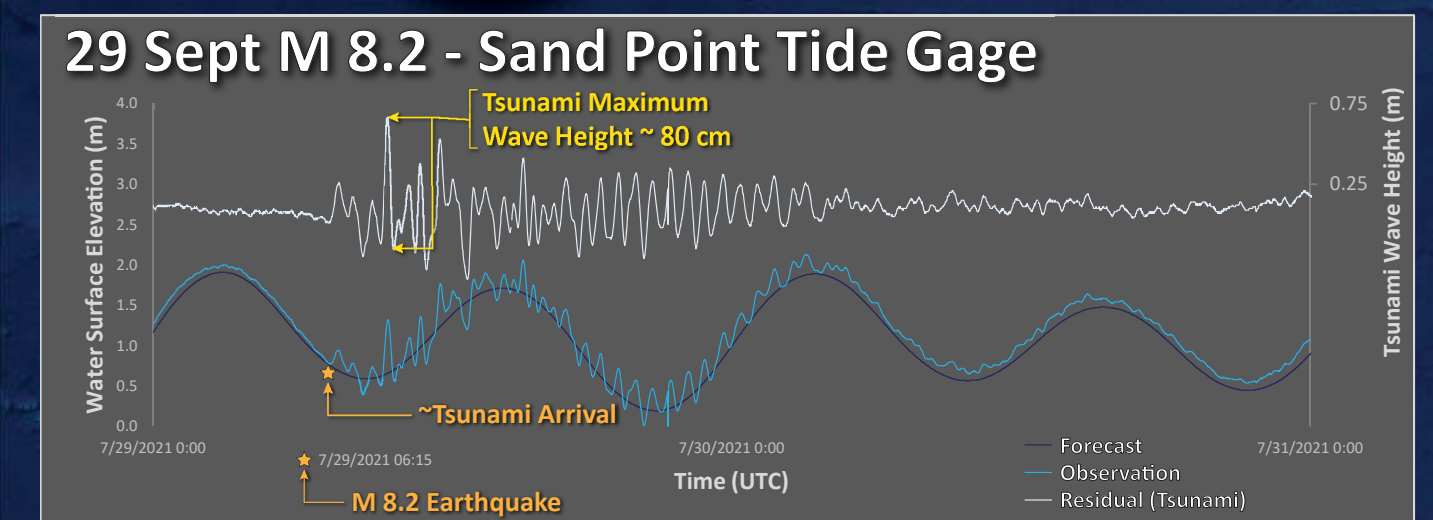
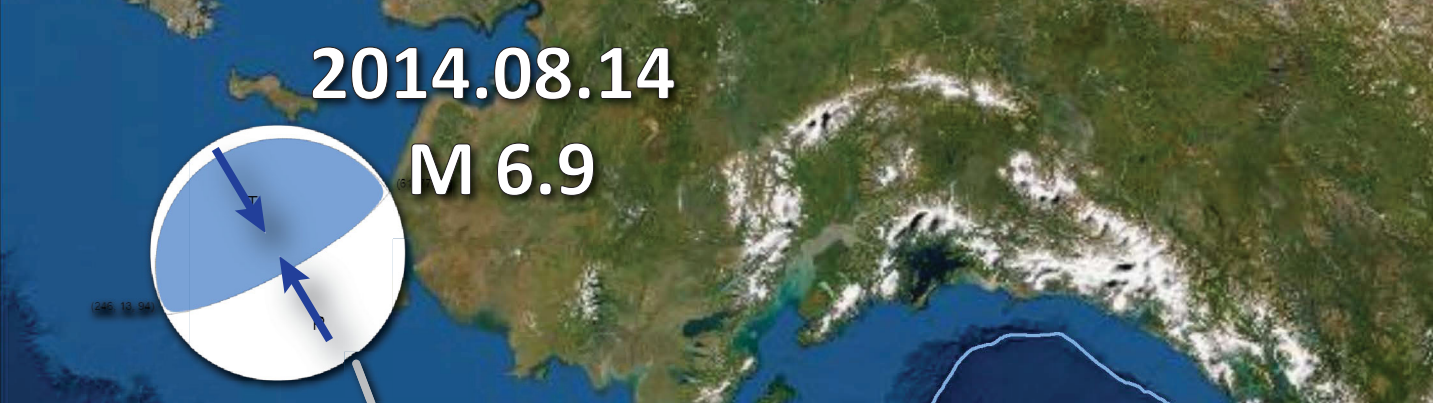
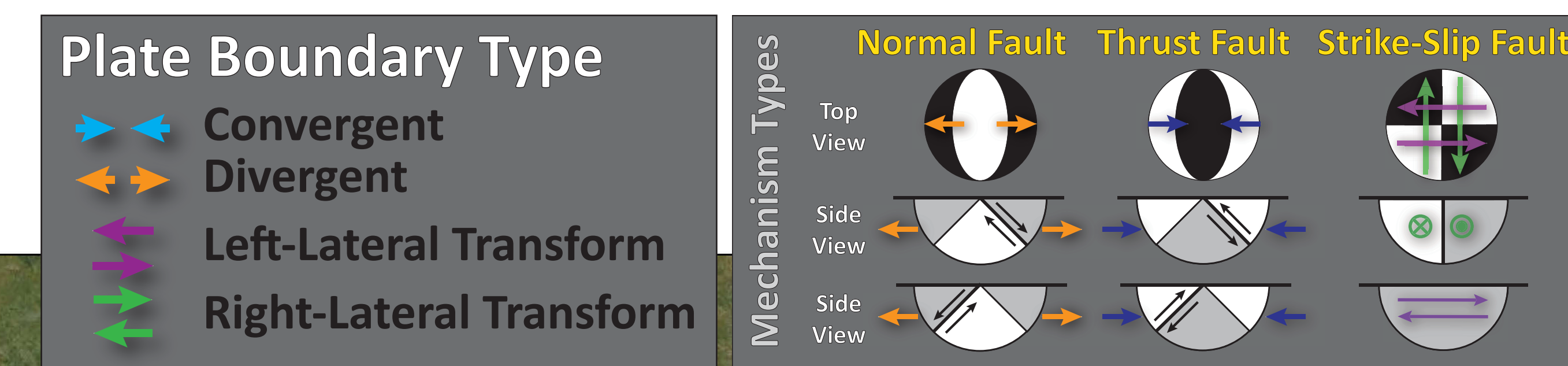


# Earthquake Report: Annual Summary 2021



**Magnitude**

- 6.5 - 7.0
- 7.1 - 7.5
- 7.6 - 8.0
- 8.1 - 8.2

**Convergent Margin**

**Transform Plate Boundary**

**Spreading Ridge**

Jason R. Patton  
earthjay.com © 2021

science for a changing world

Imagery Source: Esri, DigitalGlobe, GeoEye, Earthstar Geographics, CNES/Airbus DS, USDA, USGS, AeroGRID, IGN, and the GIS User Community