

Earthquake Report: 2018.10.25

M 6.8 Greece



Jason R. Patton
earthjay.com © 2018

USGS Google Earth

Depth to Slab (km)

Plate Boundaries

- Divergent
- Transform
- Convergent
- Other

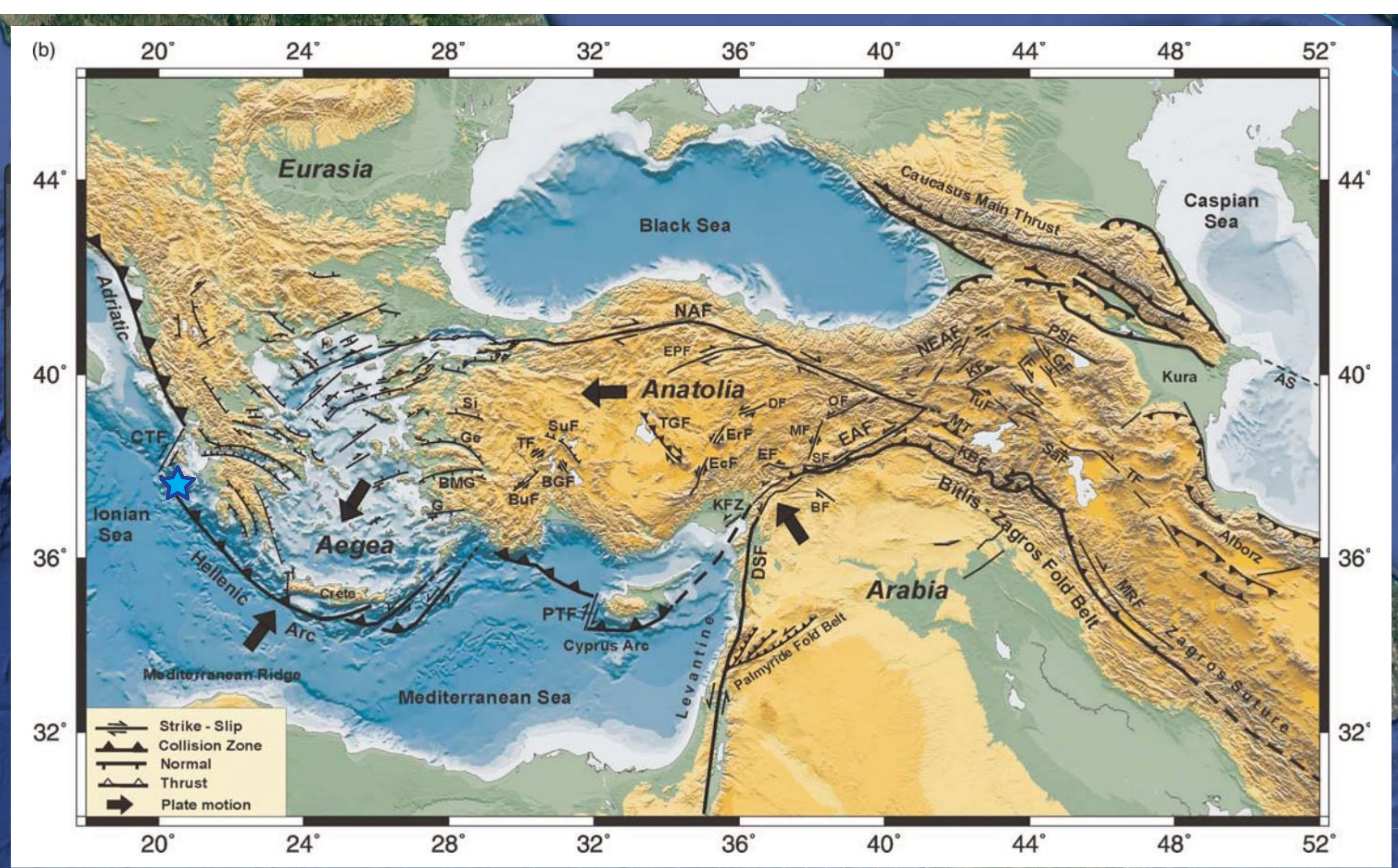
Plate Motion

Normal Fault, Thrust Fault, Strike-Slip Fault

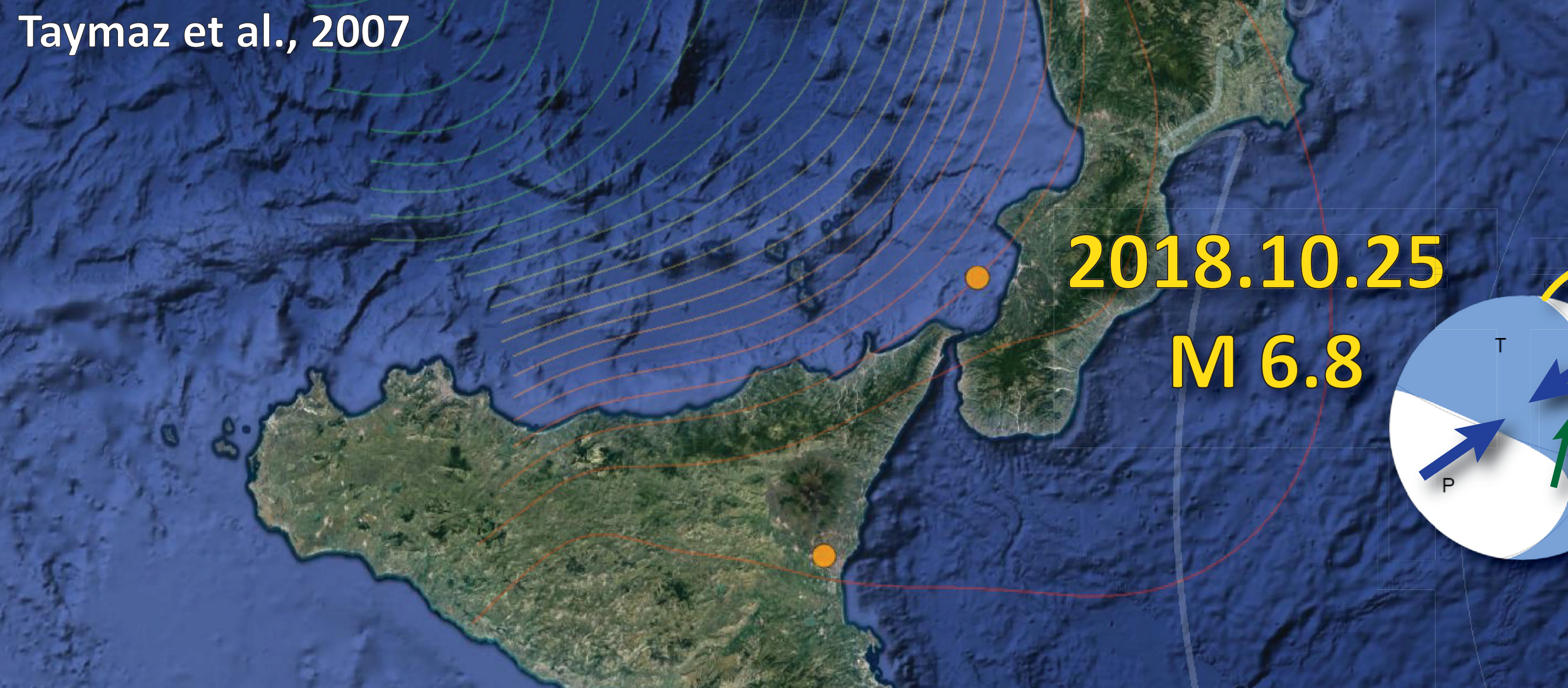
Top View, Side View

INTENSITY	I	II-III	IV	V	VI	VII	VIII	IX	X+
Shaking	Not felt	Weak	Light	Moderate	Strong	Very Strong	Severe	Violent	Extreme
Damage	None	None	None	Very slight	Light	Moderate	Moderate/heavy	Heavy	Very heavy
Peak Acc	<0.17	0.17-1.4	1.4-3.9	3.9-9.2	9.2-18	18-34	34-65	65-124	>124
Peak Vel	<0.1	0.1-1.1	1.1-3.4	3.4-8.1	8.1-16	16-31	31-60	60-116	>116

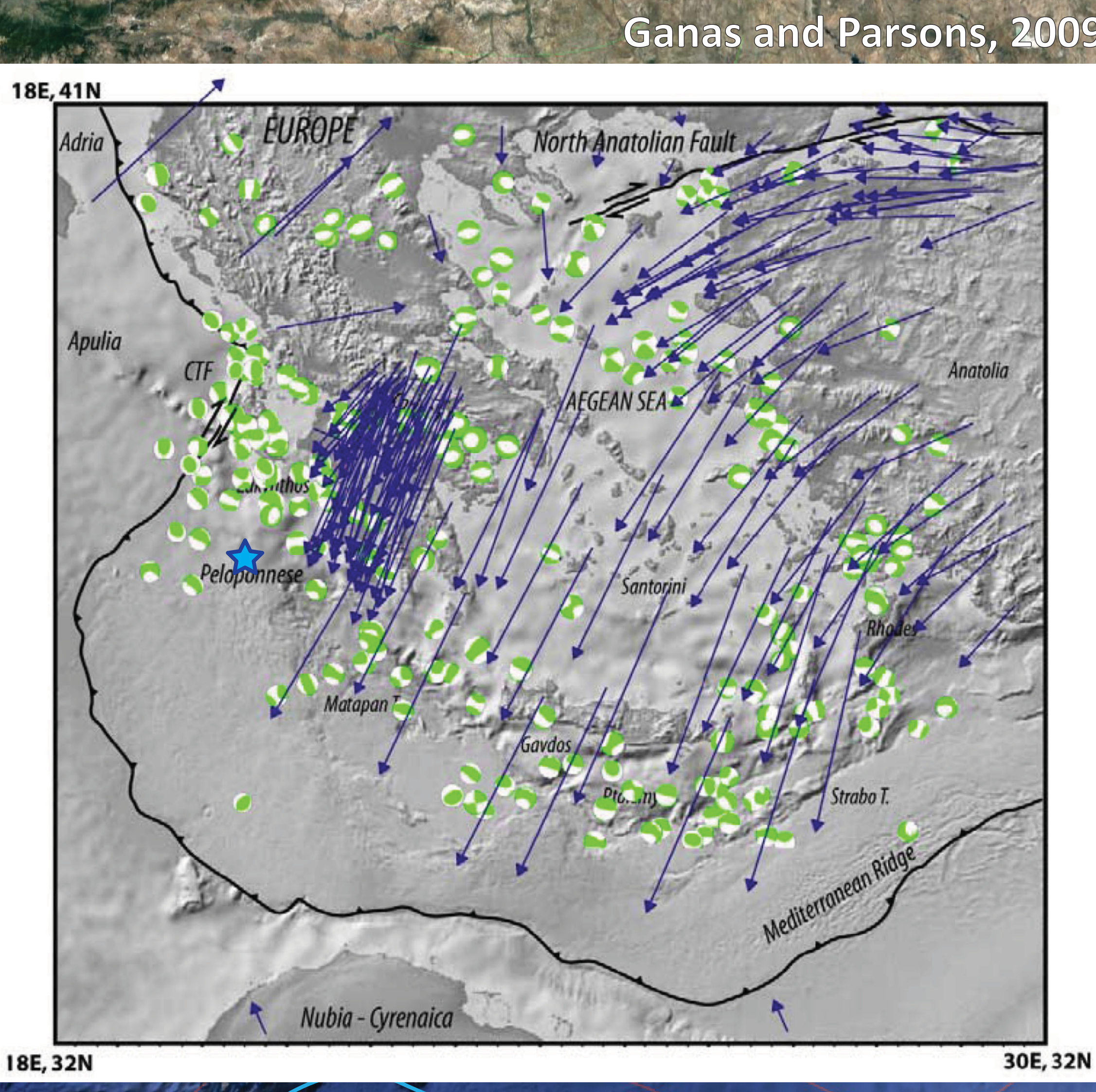
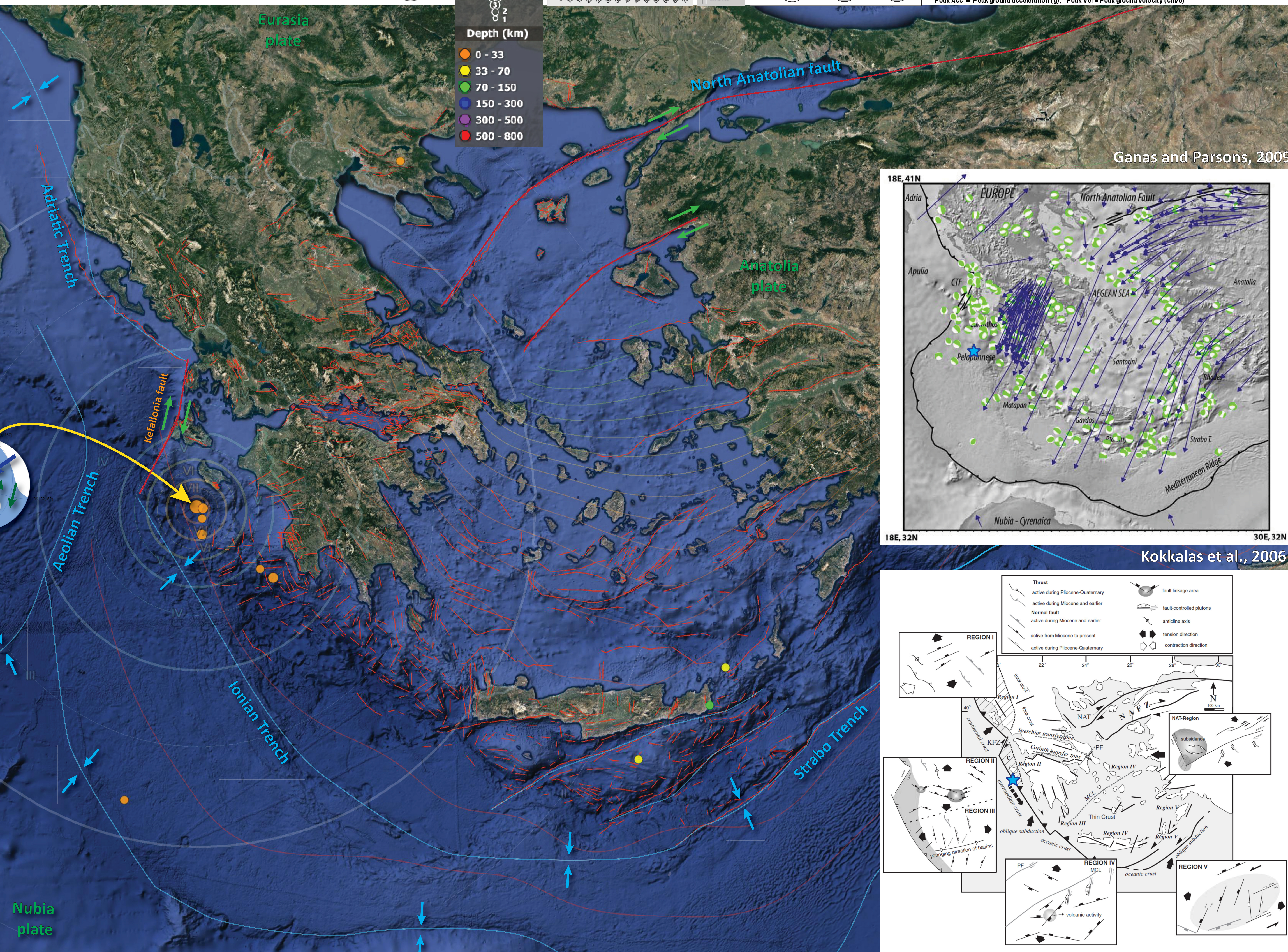
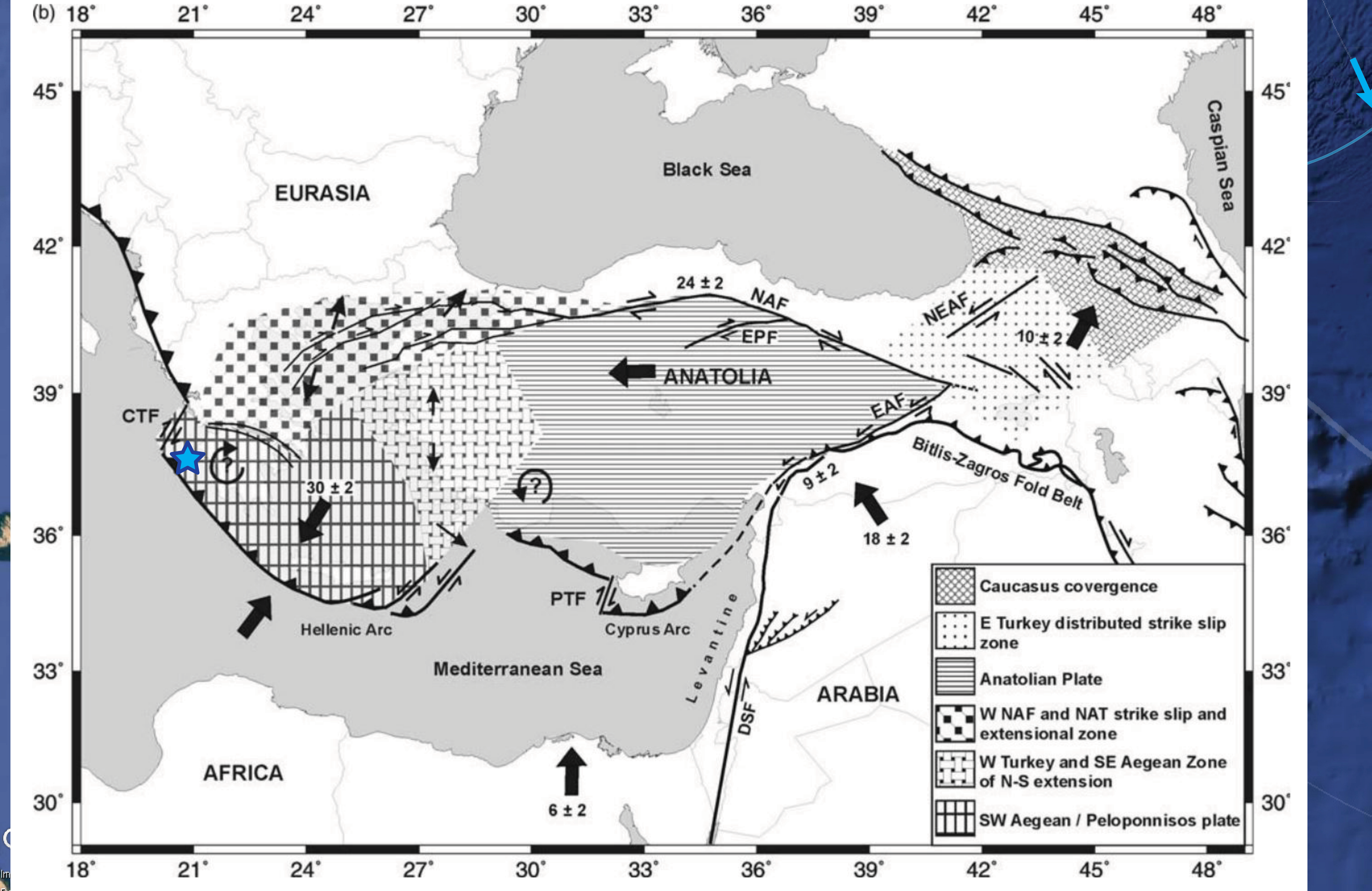
Peak Acc = Peak ground acceleration (g), Peak Vel = Peak ground velocity (cm/s)



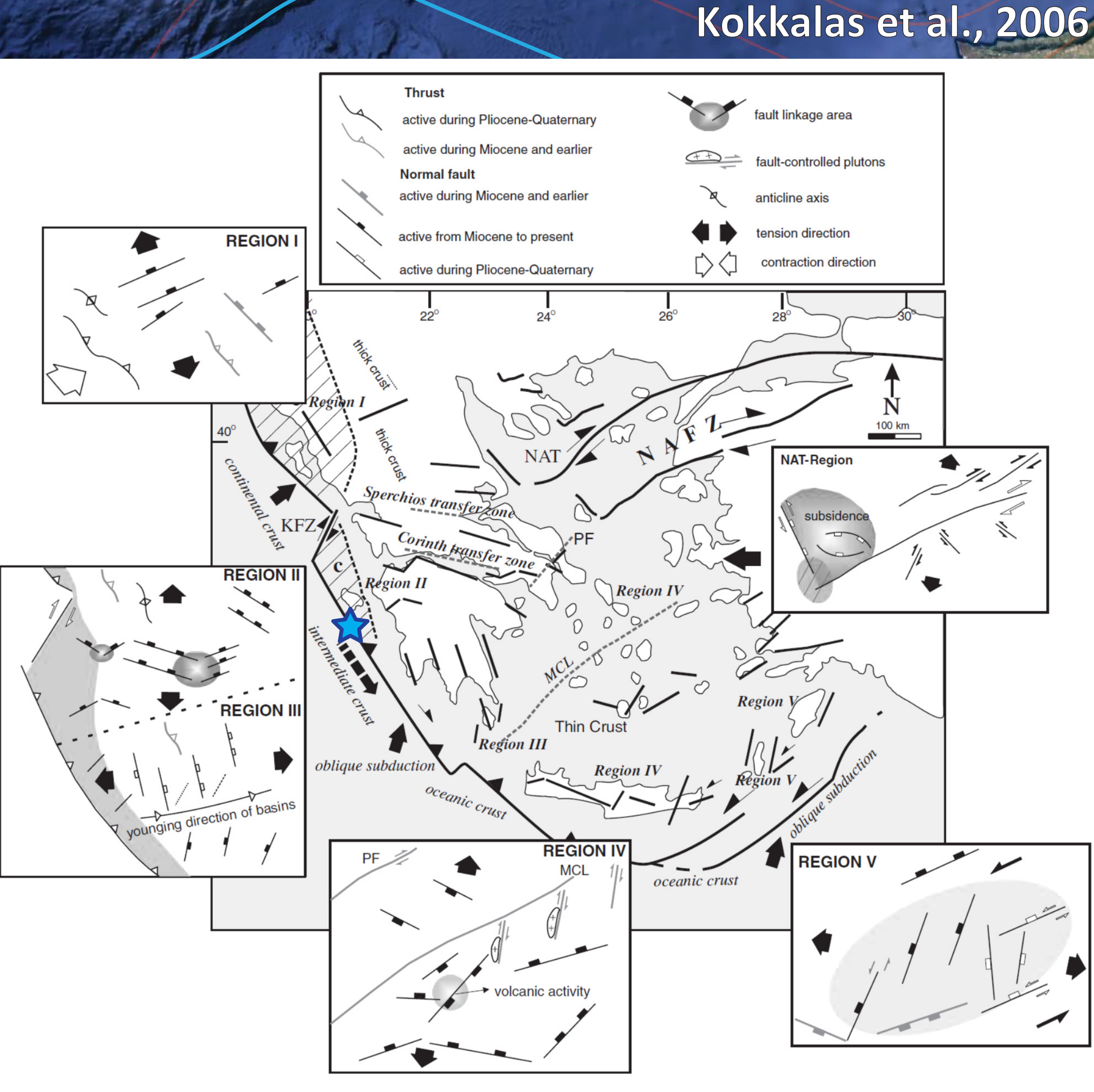
Taymaz et al., 2007



Taymaz et al., 2007



Ganas and Parsons, 2009



Kokkalis et al., 2006