Earthquake Report: 2018.08.12
M 6.4 Alaska (& USGS Seismicity 1918-2018 M ≥ 3.0)

Jason R. Patton
earthjay.com © 2018

USGS Google Earth

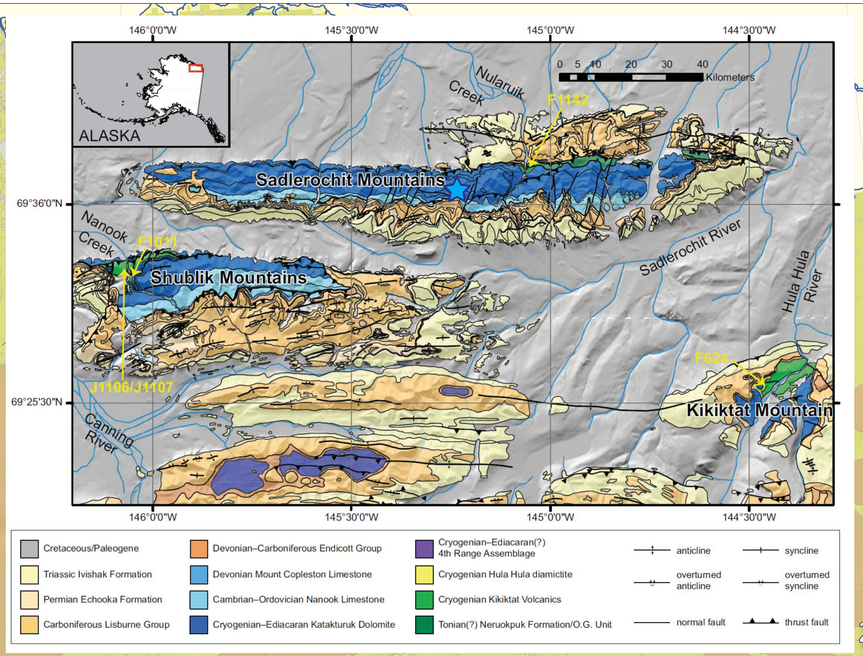
Depth to Slab (km)
0 50 100 150 200 250 300 350 400 450 500 550 600 650 700

Plate Boundaries
Divergent
Transform
Convergent
Other
Plate Motion
*Plate motion vectors interval 5° latitude and 10° longitude

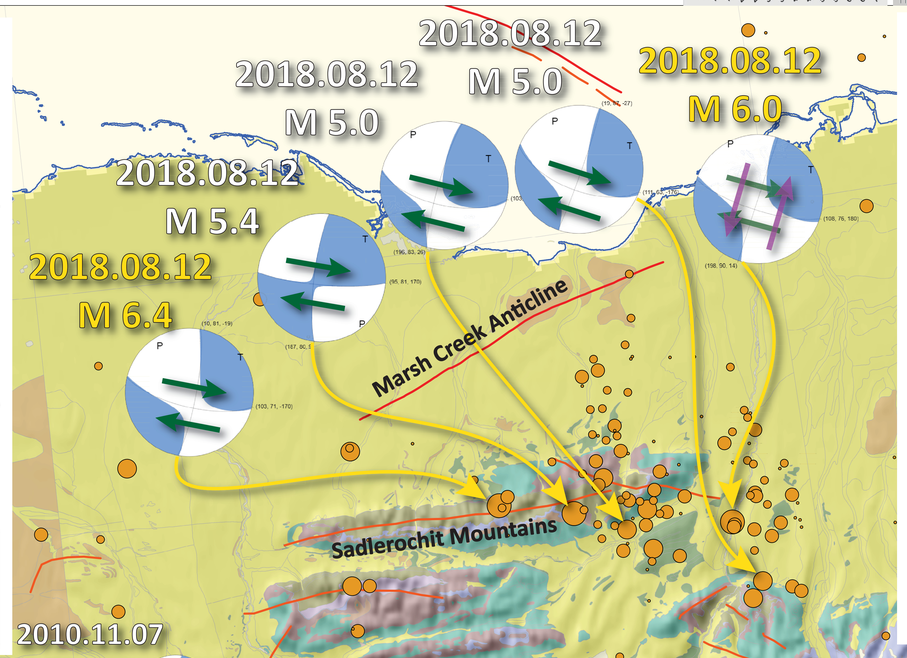
Normal Fault | Thrust Fault | Strike-Slip Fault
Top View
Side View
Side View

INTENSITY	I	II-III	IV	V	VI	VII	VIII	IX	X+
Shaking	Not felt	Weak	Light	Moderate	Strong	Very Strong	Severe	Violent	Extreme
Damage	None	None	None	Very slight	Light	Moderate	Moderate/ heavy	Heavy	Very heavy
Peak Acc	<0.17	0.17-1.4	1.4-3.9	3.9-9.2	9.2-18	18-34	34-65	65-124	>124
Peak Vel	<0.1	0.1- 1.1	1.1- 3.4	3.4- 8.1	8.1- 16	16 - 31	31 - 60	60-116	>116

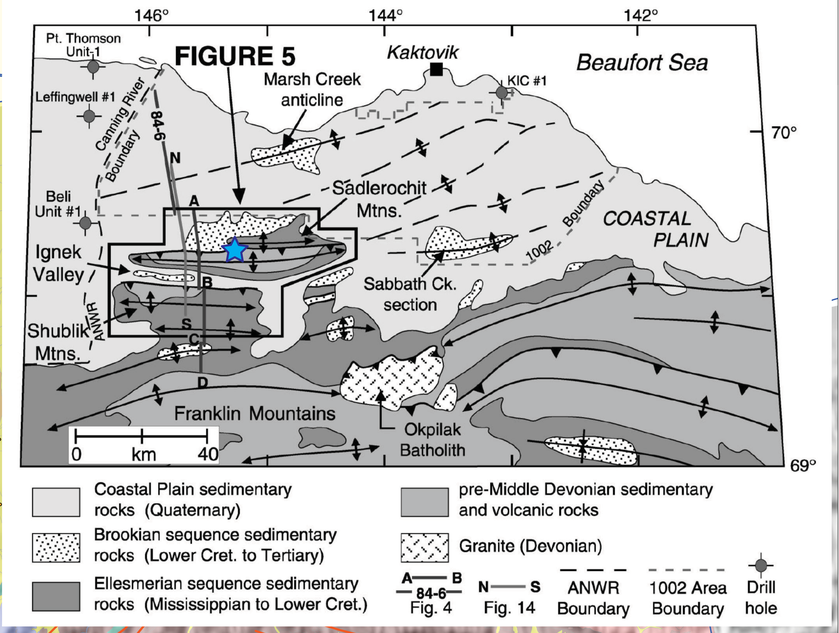
Peak Acc = Peak ground acceleration (g), Peak Vel = Peak ground velocity (cm/s)

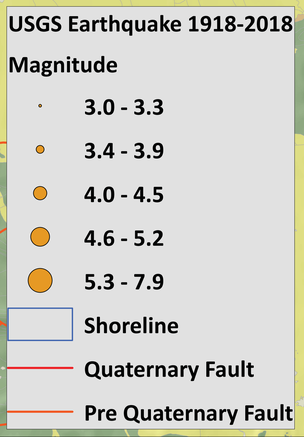


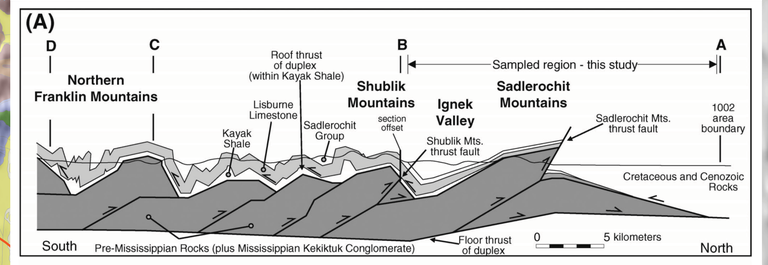
Cox et al., 2015

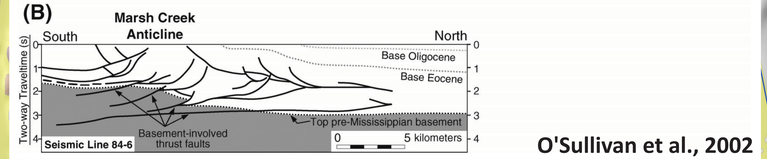


O'Sullivan et al., 2002









O'Sullivan et al., 2002