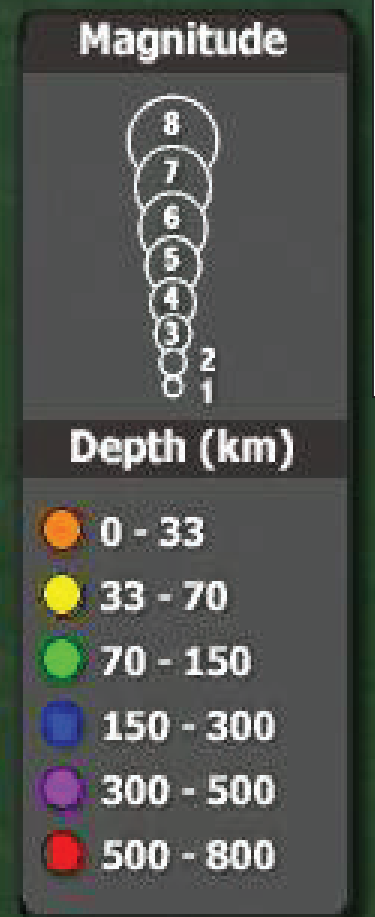
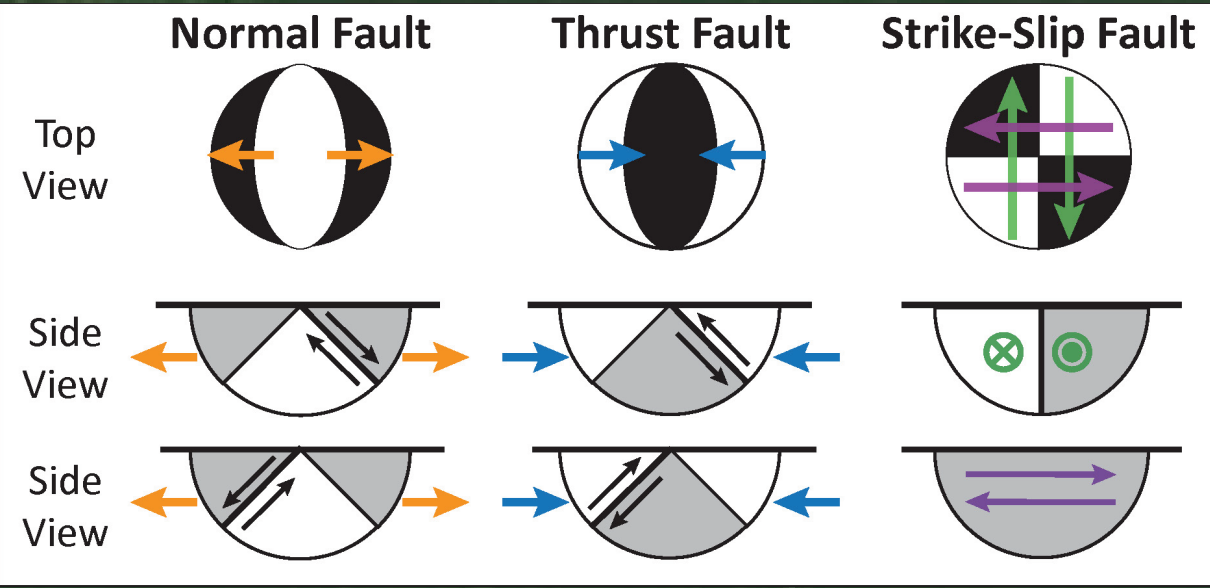
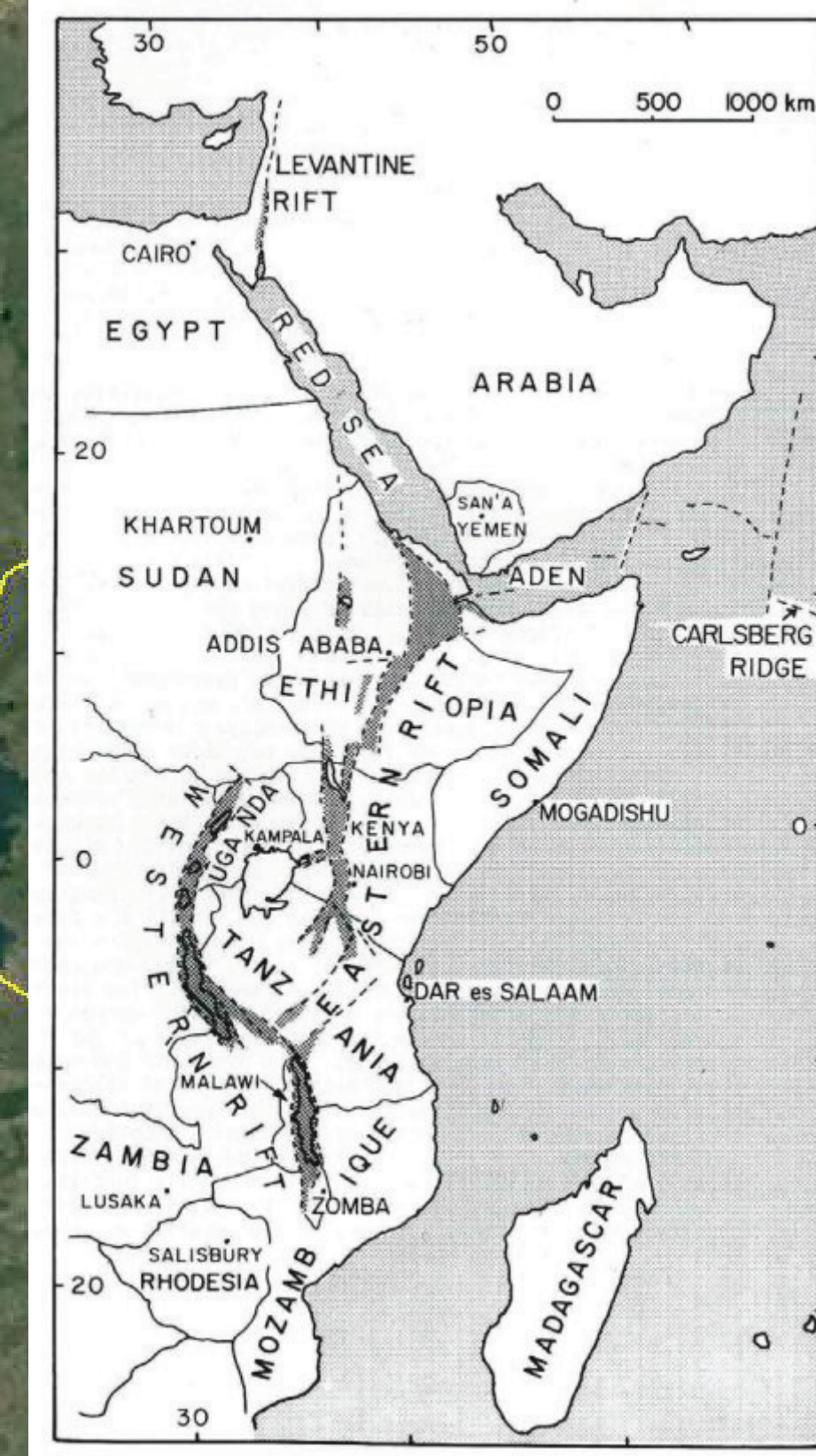
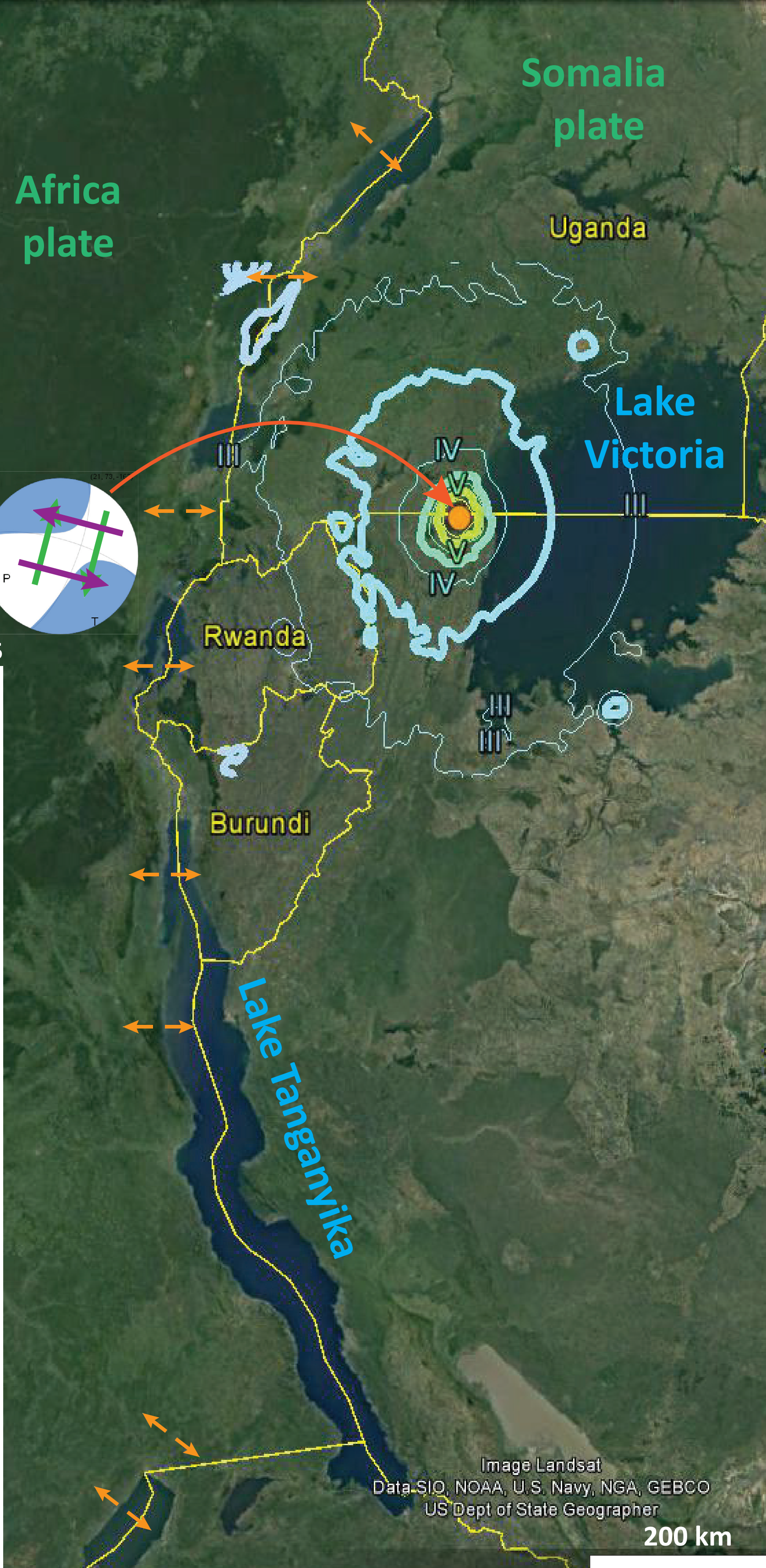
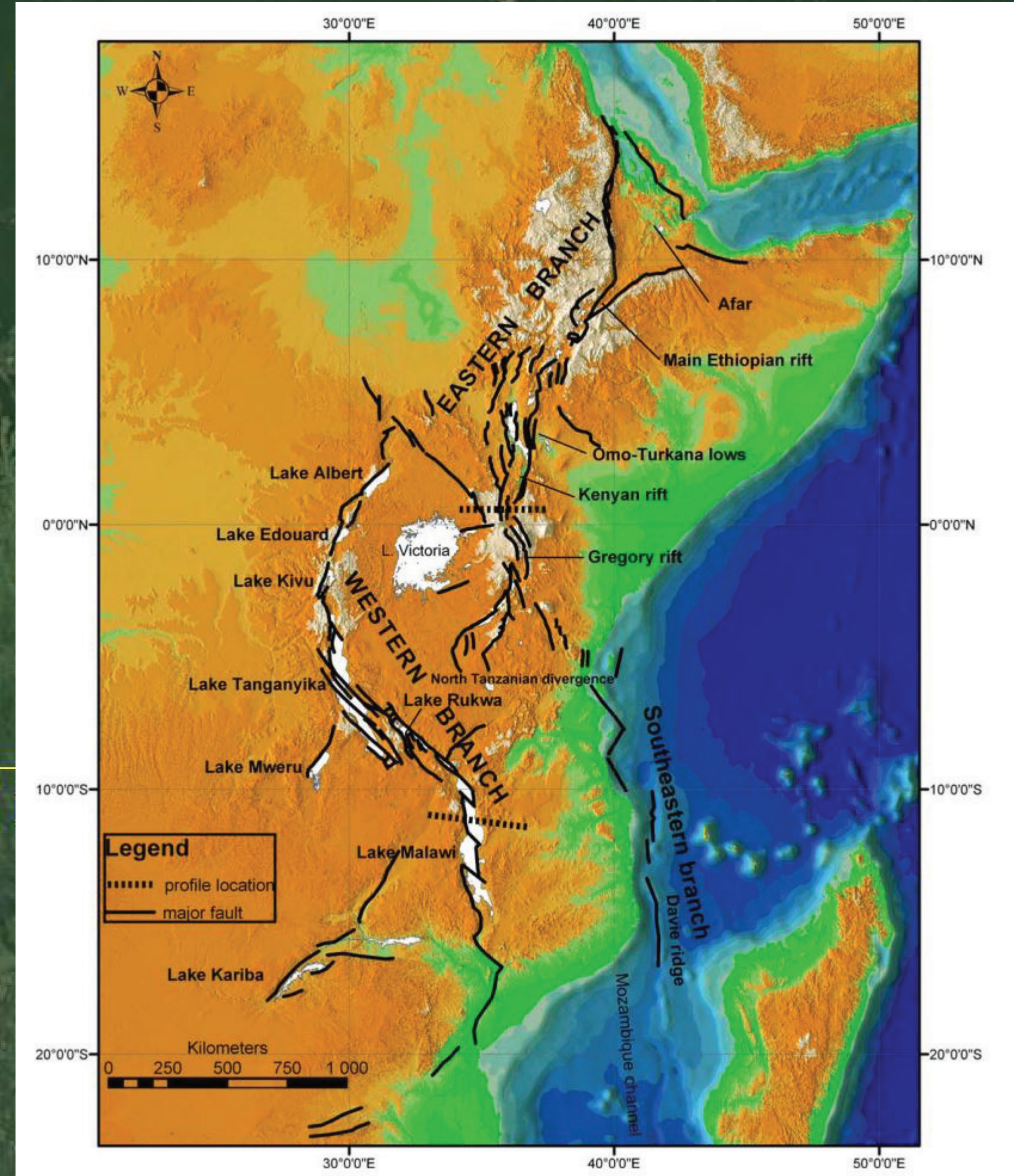
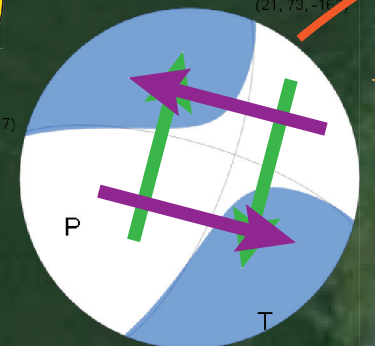


USGS ShakeMap									
Instrumental Intensity	I	II-III	IV	V	VI	VII	VIII	IX	X+
Potential Shaking	Not felt	Weak	Light	Moderate	Strong	Very Strong	Severe	Violent	Extreme
Potential Damage	None	None	None	Very Light	Light	Moderate	Moderate/Heavy	Heavy	Very Heavy

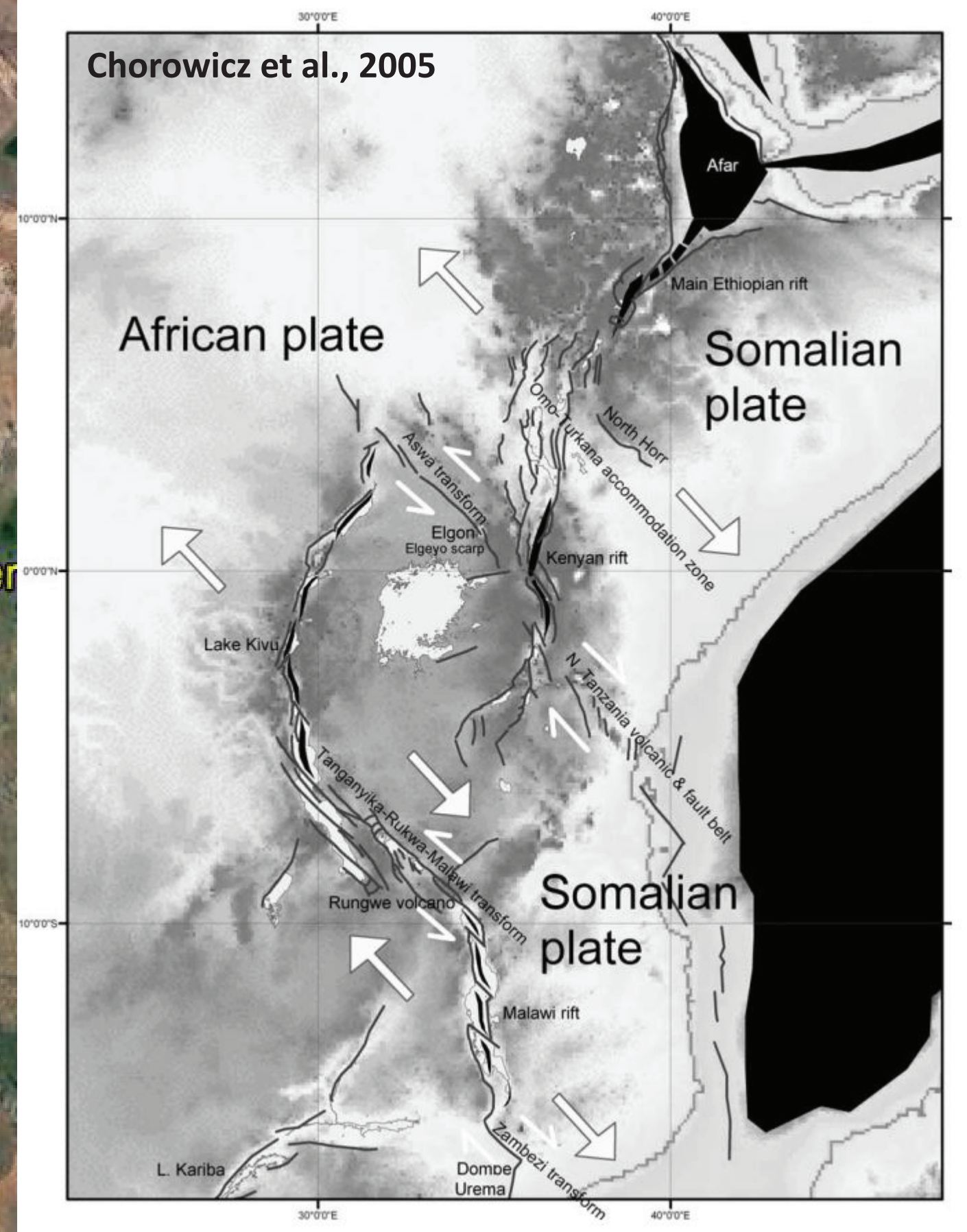


2016.09.10
M 5.7

Chorowicz et al., 2005



Saemundsson, 2010



Chorowicz et al., 2005

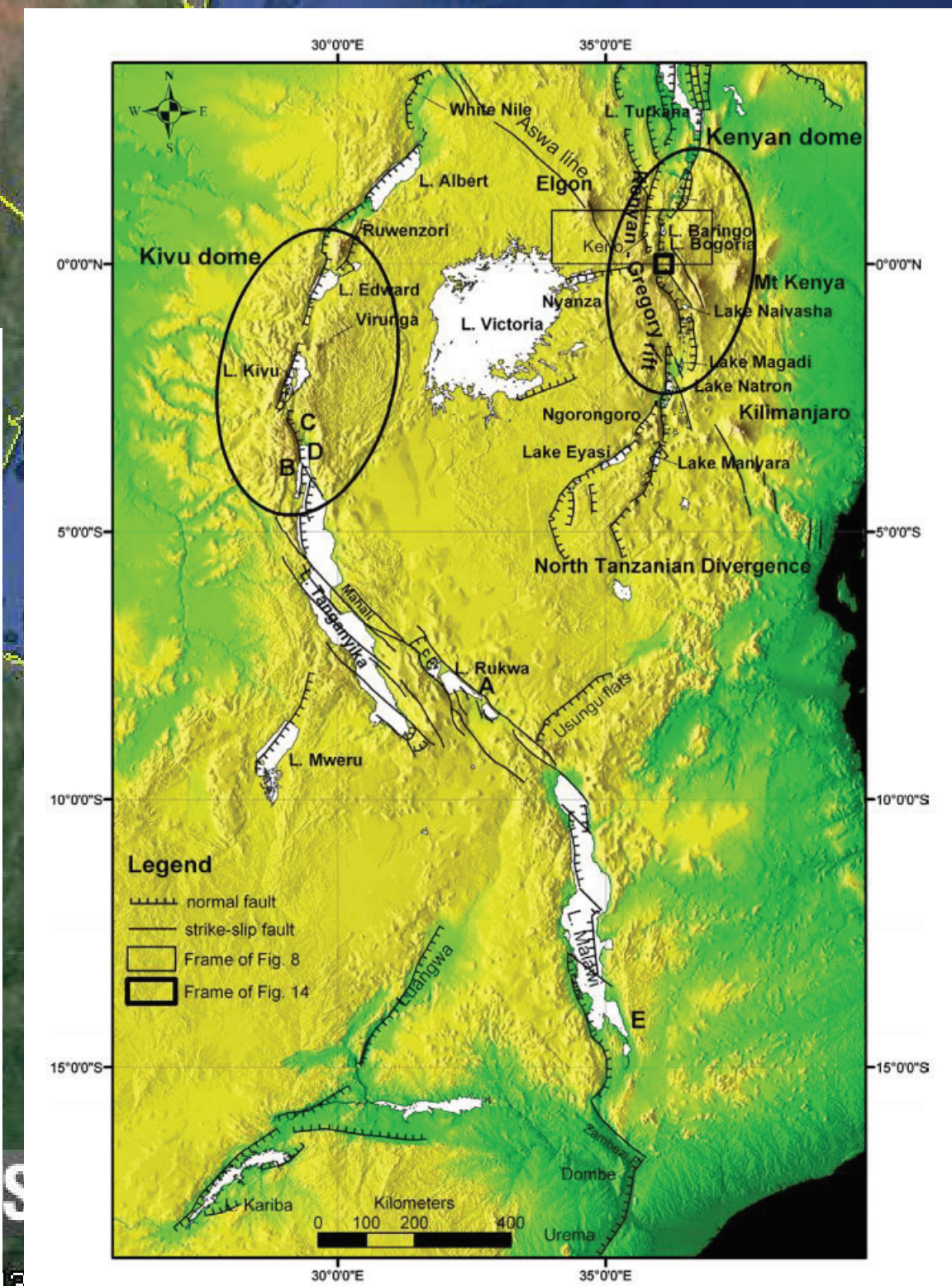
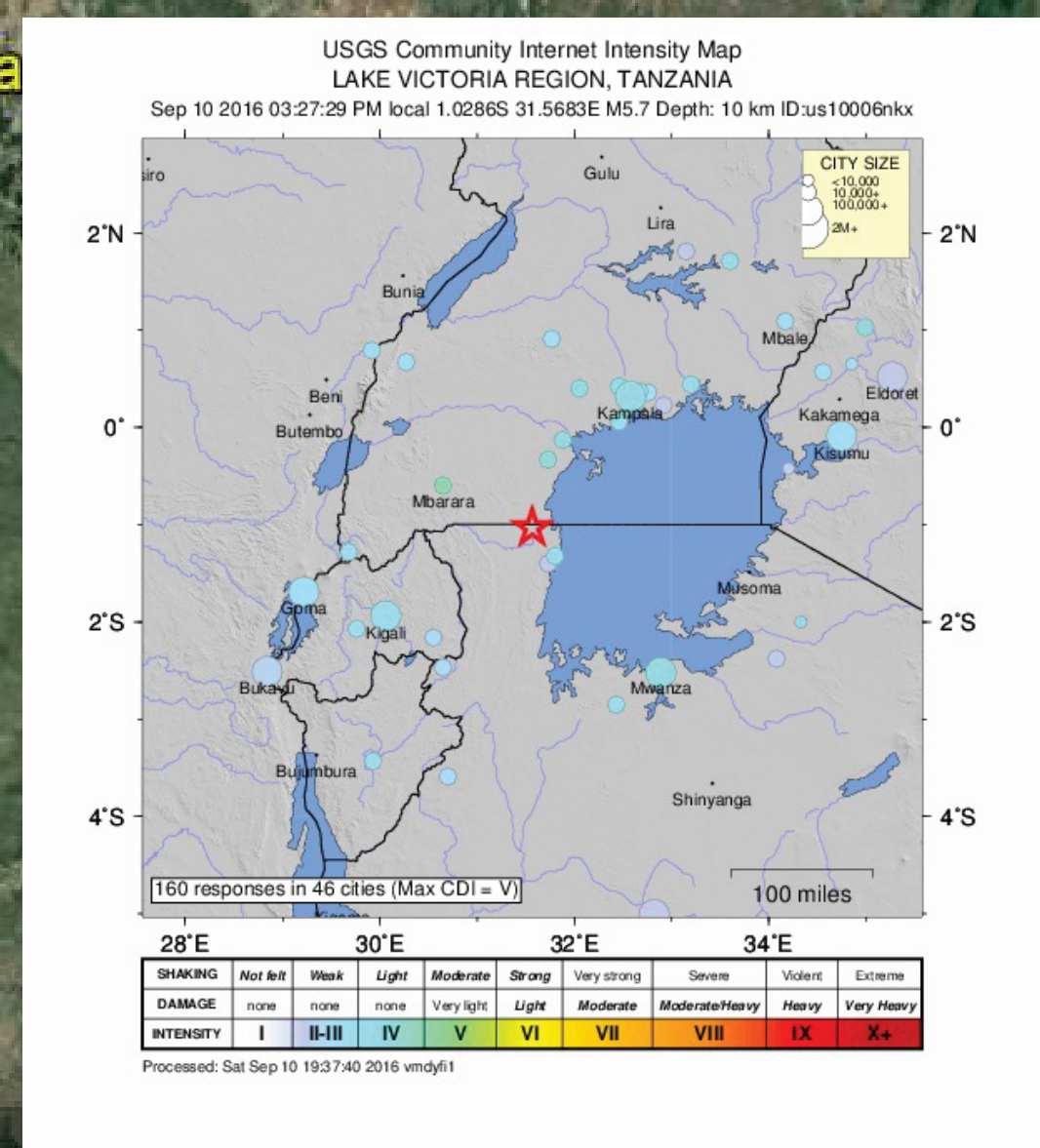


Image Landsat
Data: SIO, NOAA, U.S. Navy, NGA, GEBCO
US Dept of State Geographer

