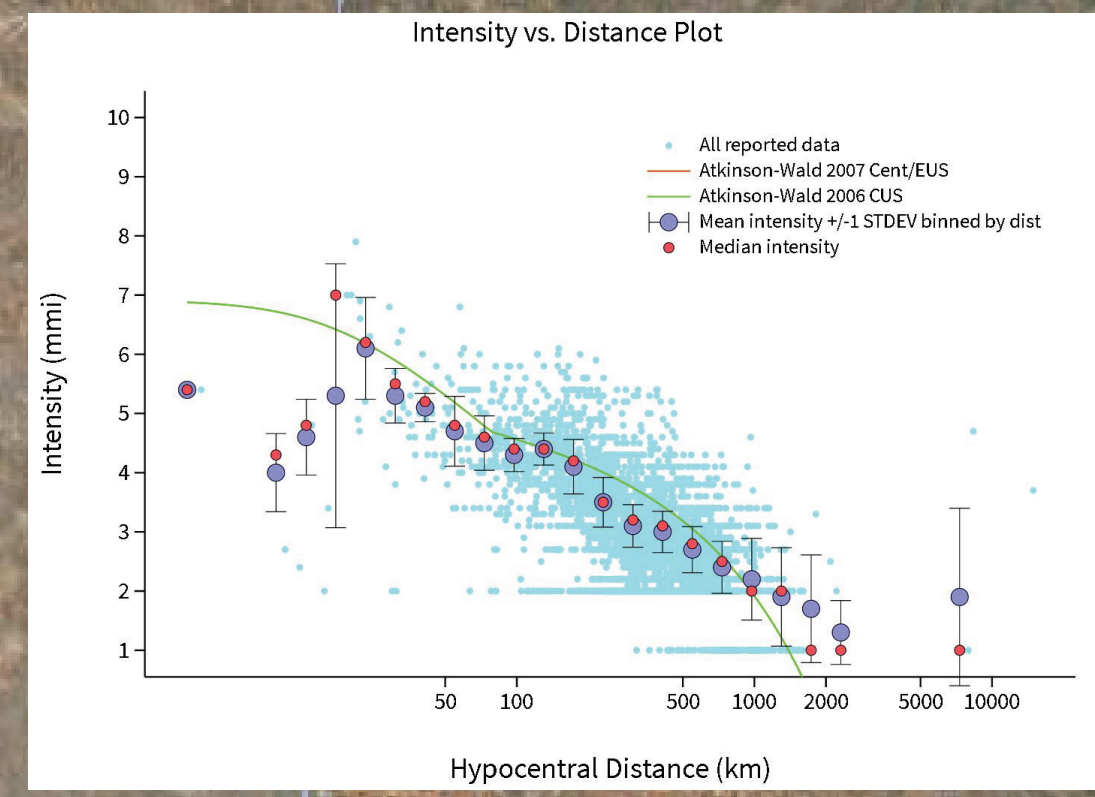
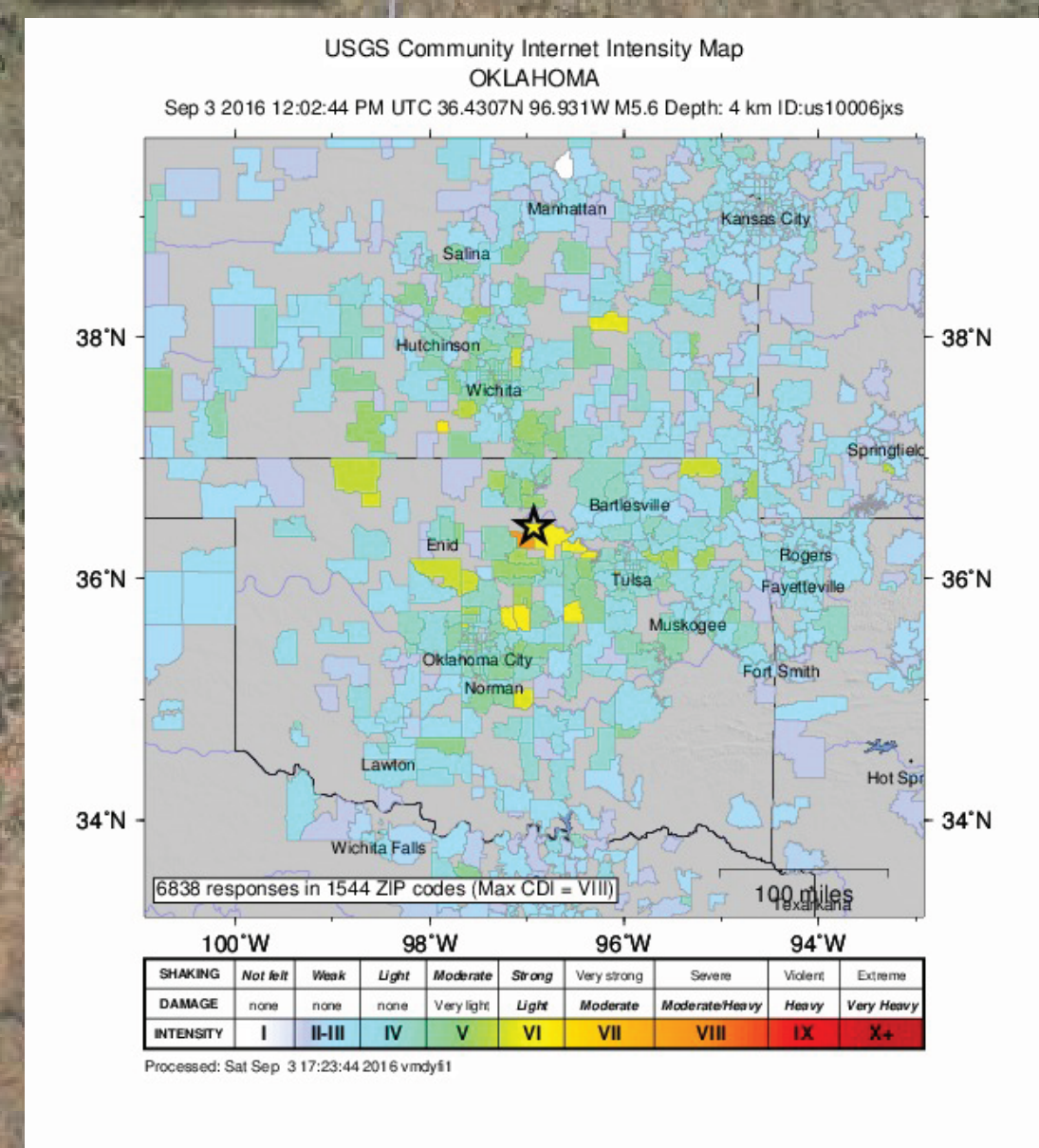
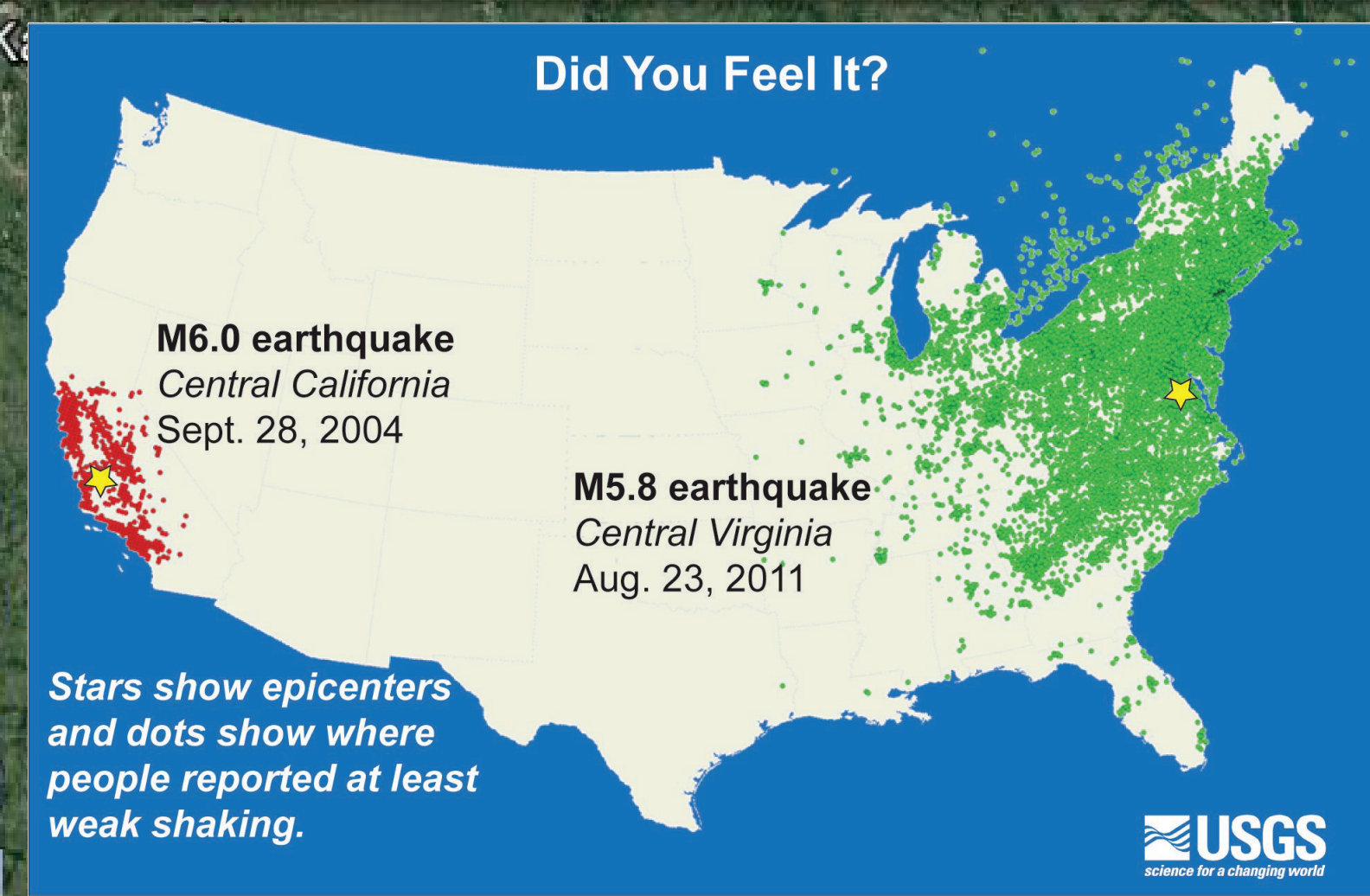
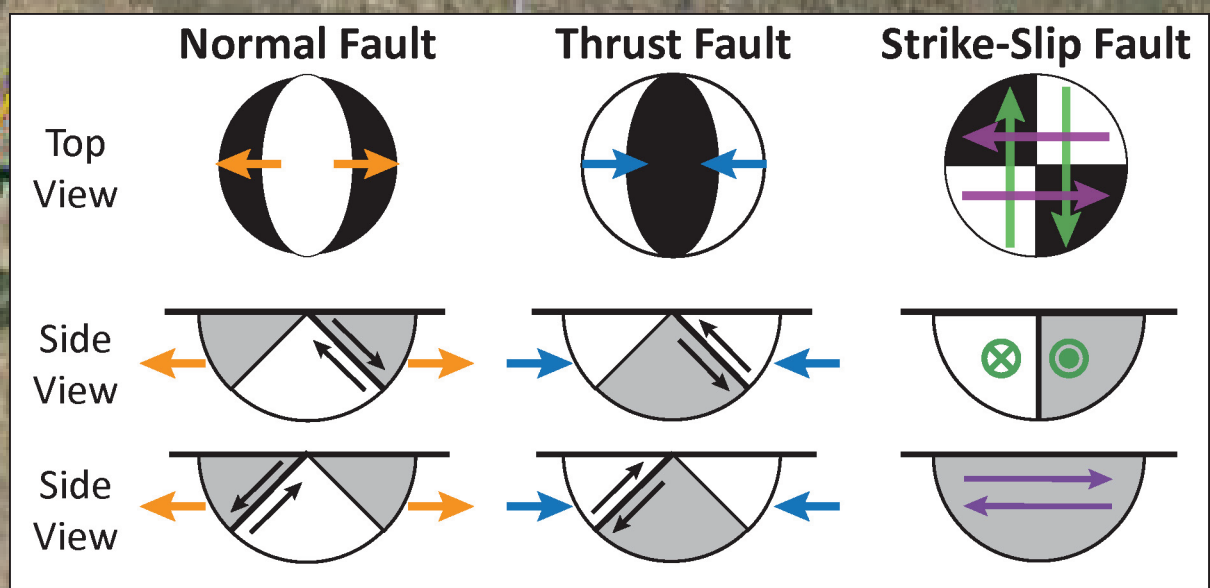
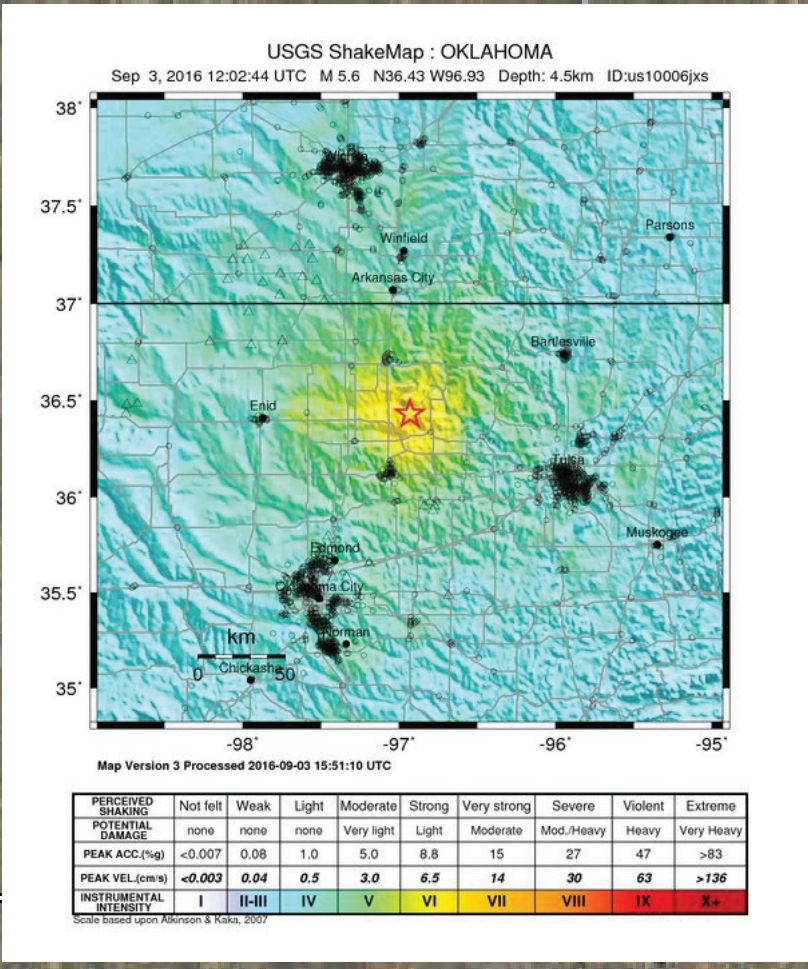


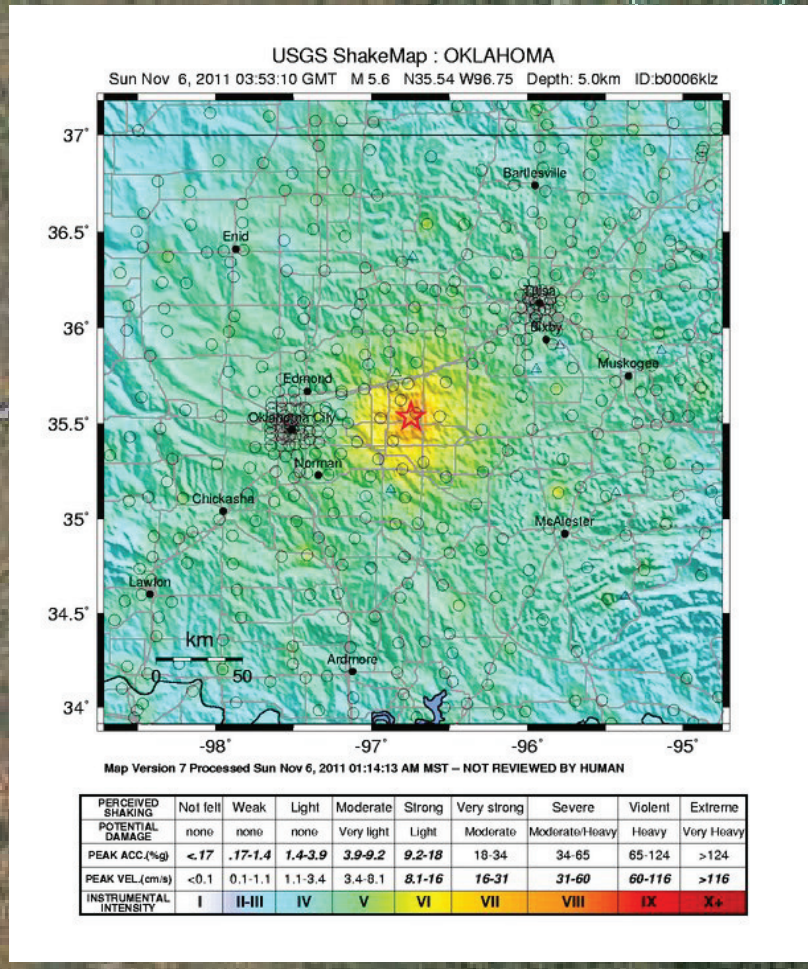
Instrumental Intensity	I	II-III	IV	V	VI	VII	VIII	IX	X
Potential Shaking	Not felt	Weak	Light	Moderate	Strong	Very Strong	Severe	Violent	Extreme
Potential Damage	None	None	None	Very Light	Light	Moderate	Moderate/Heavy	Heavy	Very Heavy



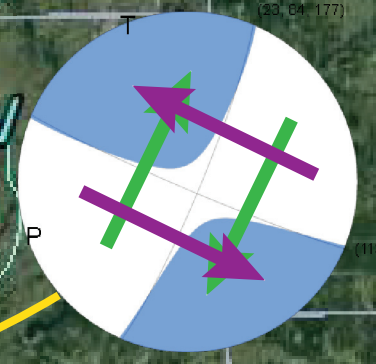
2016.09.03 M 5.6



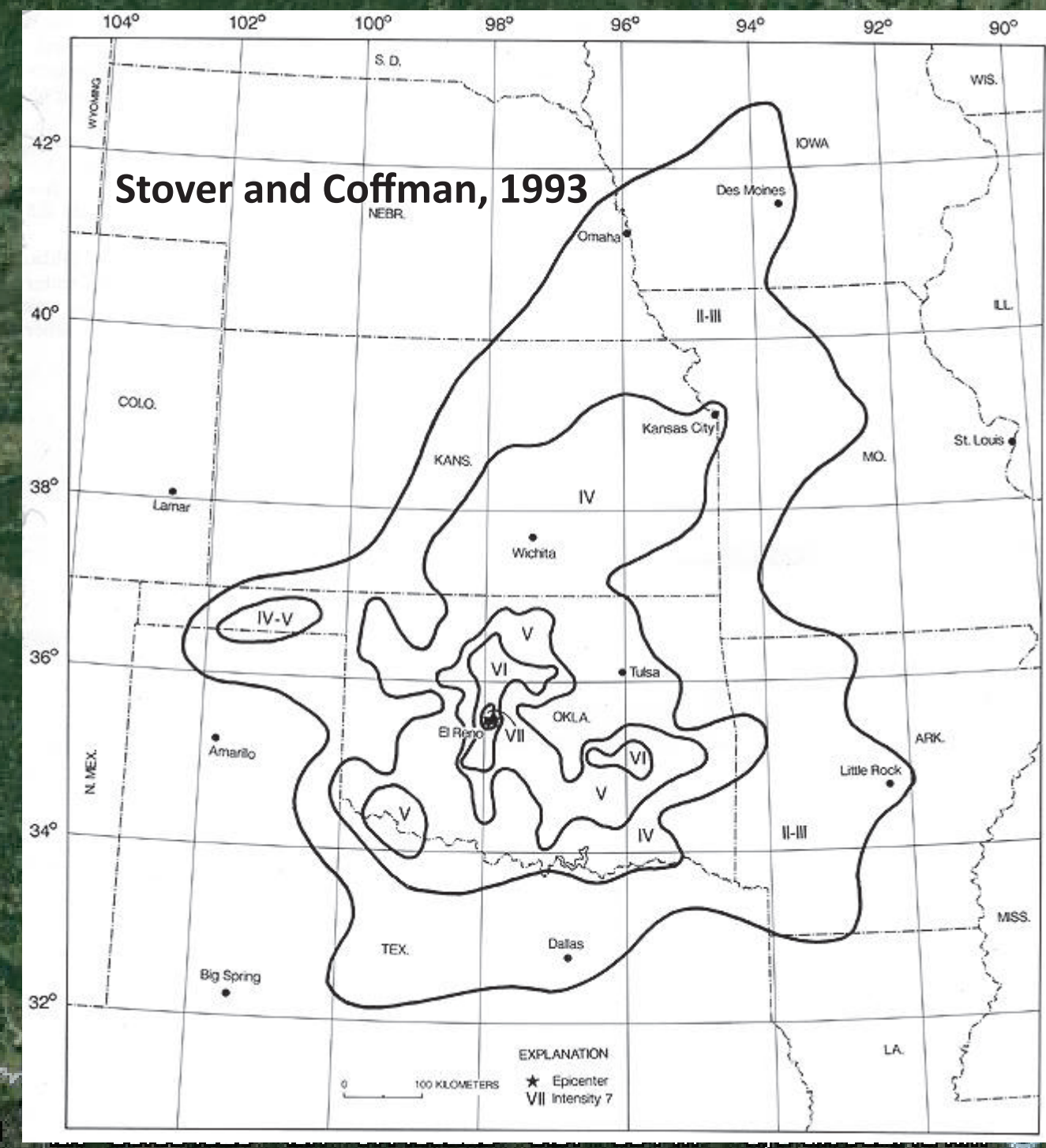
2011.11.06 M 5.6



Springfield
2016.09.03
M 5.6



1952.04.09 M 5.5
Isoseismal Map



2016 Google
Image Landsat
© 2016 INEGI

200 km



Imagery Date: 12/31/1969