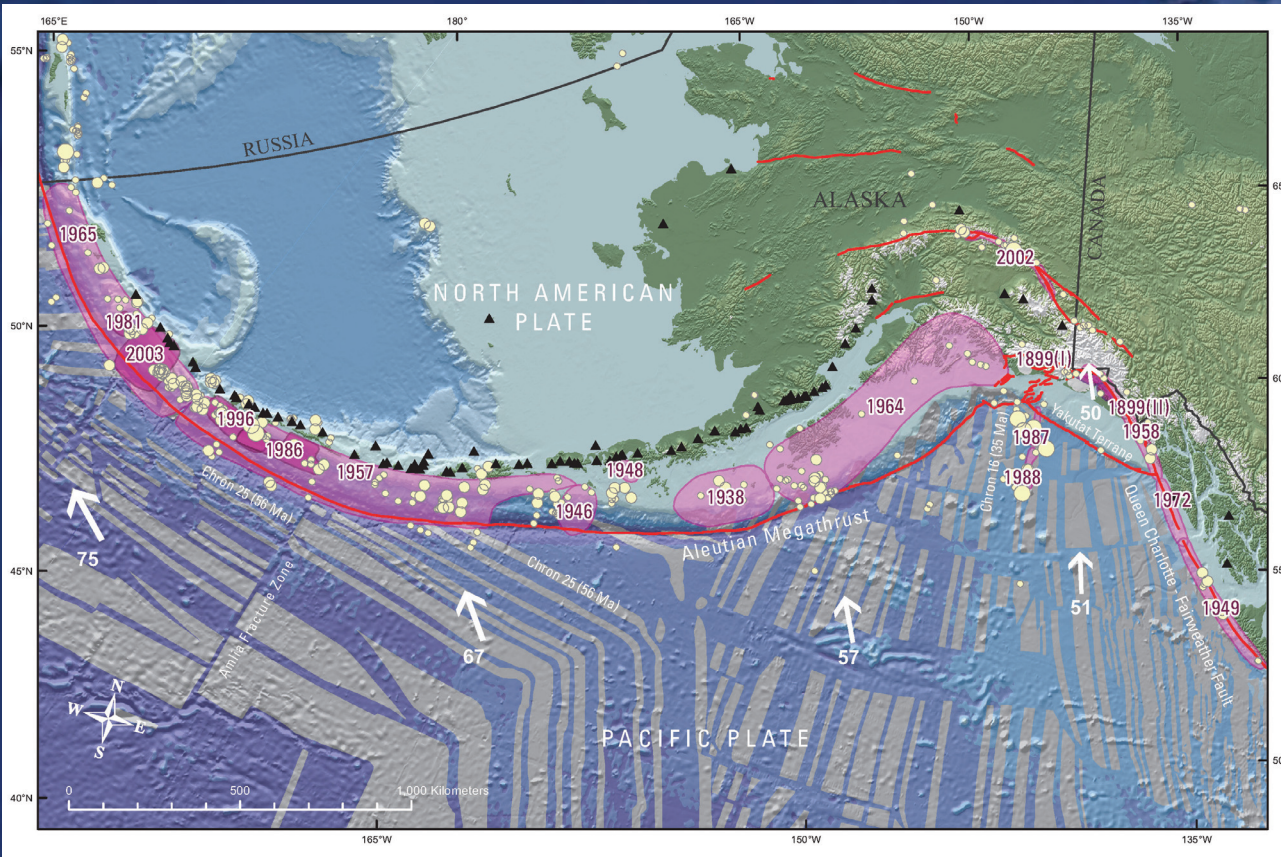


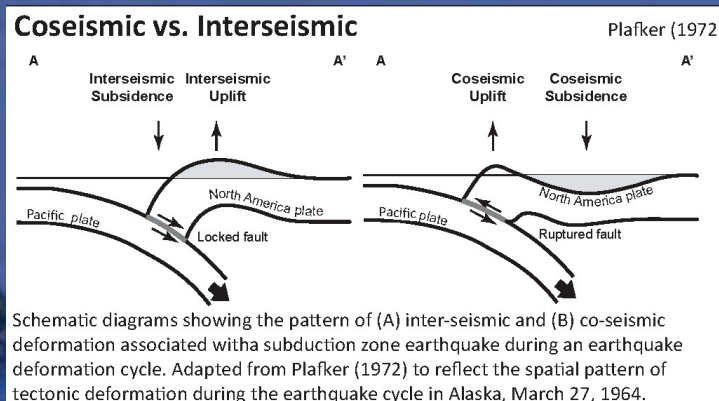
Instrumental Intensity	I	II-III	IV	V	VI	VII	VIII	IX	X
Potential Shaking	Not felt	Weak	Light	Moderate	Strong	Very Strong	Severe	Violent	Extreme
Potential Damage	None	None	None	Very Light	Light	Moderate	Moderate/Heavy	Heavy	Very Heavy

Magnitude

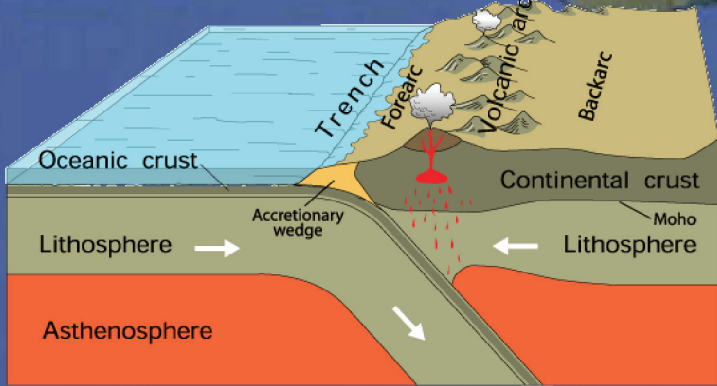
Depth (km)
0 - 33
33 - 70
70 - 150
150 - 300
300 - 500
500 - 800



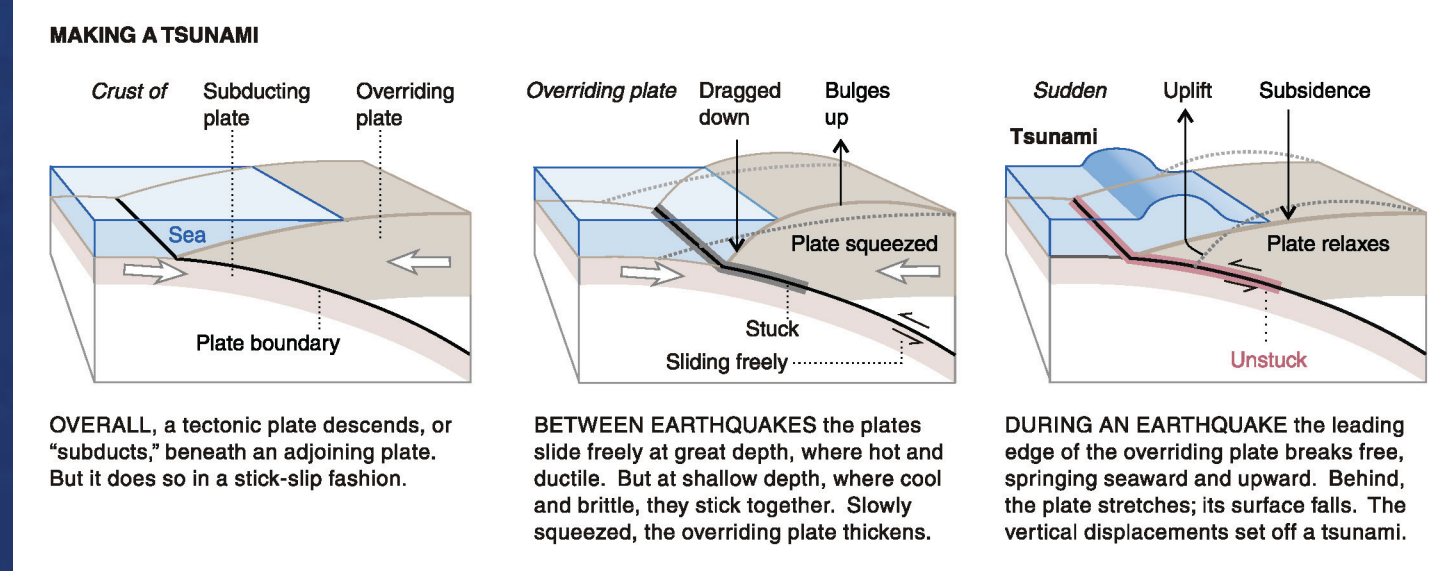
Dr. Haeussler, USGS



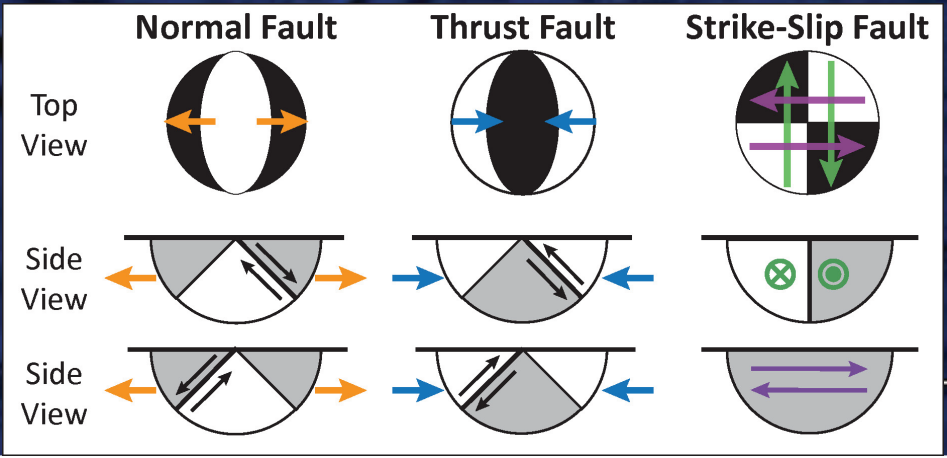
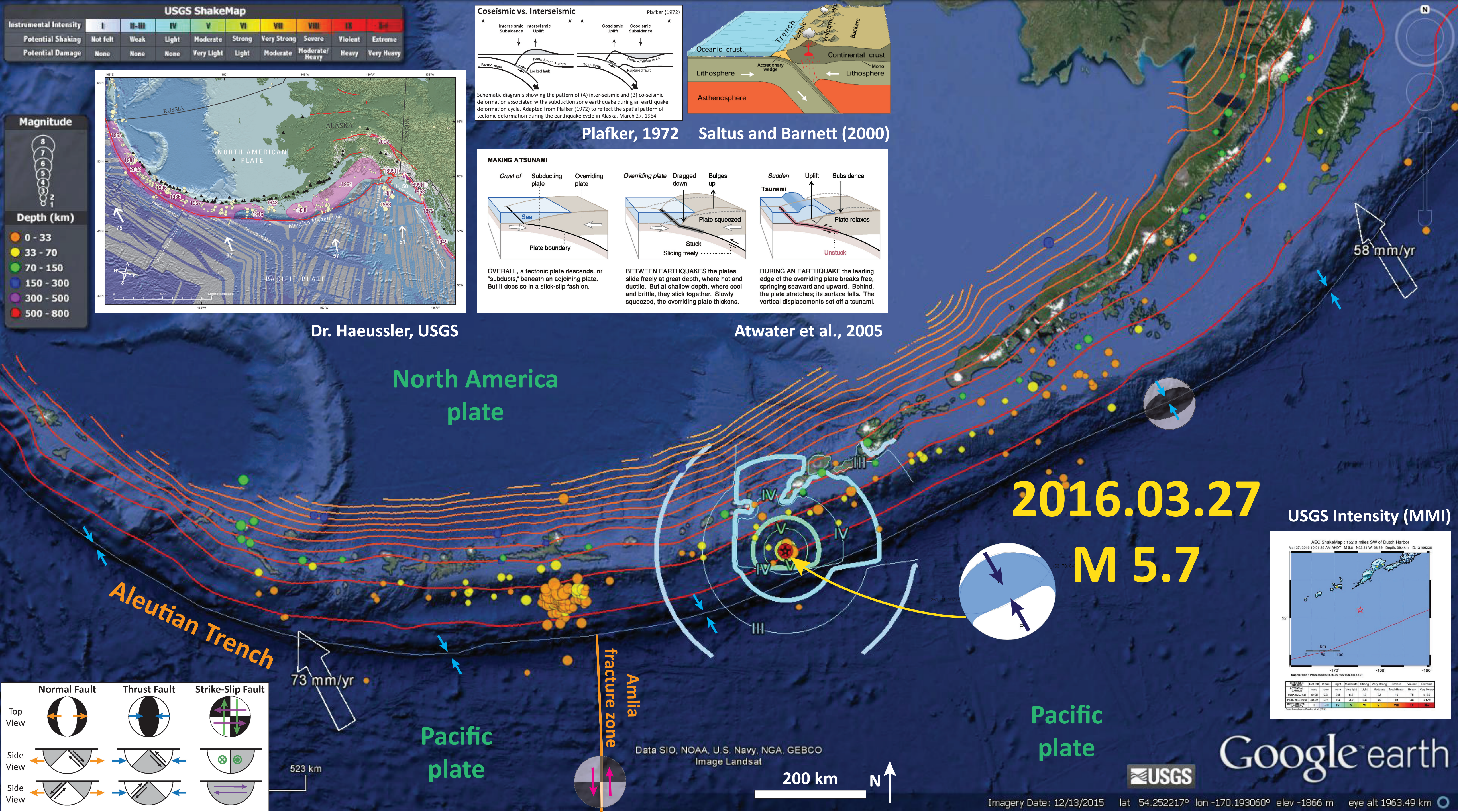
Plafker, 1972



Saltus and Barnett (2000)

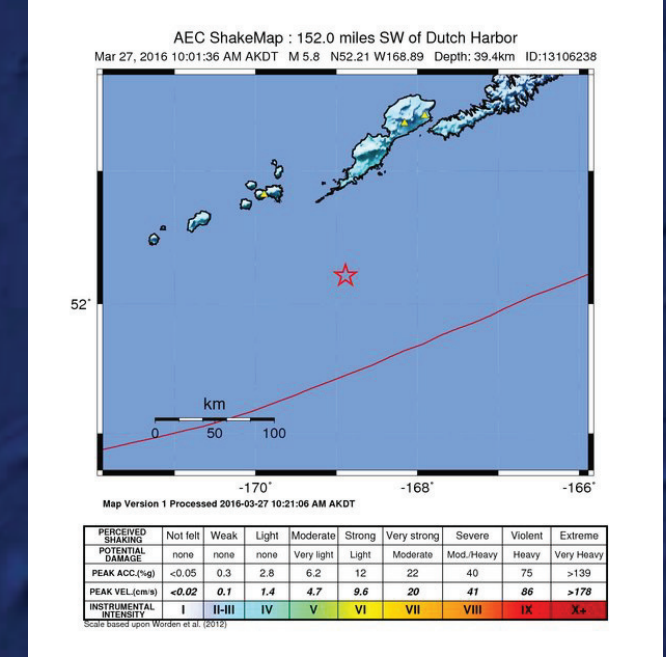


Atwater et al., 2005



2016.03.27
M 5.7

USGS Intensity (MMI)



Data SIO, NOAA, U.S. Navy, NGA, GEBCO
Image Landsat

200 km
N

