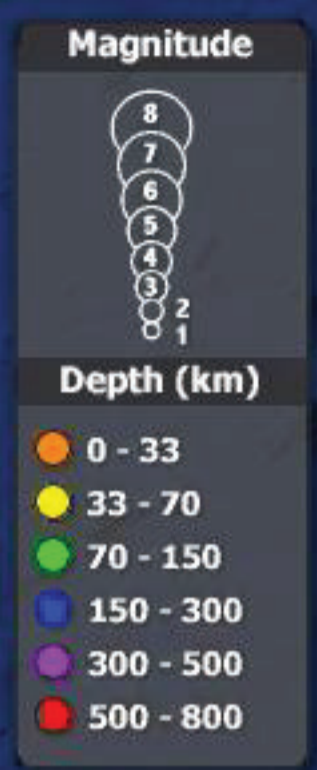


| Instrumental Intensity | I | II-III | IV | V | VI | VII | VIII | IX | X |
|------------------------|----------|--------|-------|------------|--------|-------------|----------------|---------|------------|
| Potential Shaking | Not felt | Weak | Light | Moderate | Strong | Very Strong | Severe | Violent | Extreme |
| Potential Damage | None | None | None | Very Light | Light | Moderate | Moderate/Heavy | Heavy | Very Heavy |



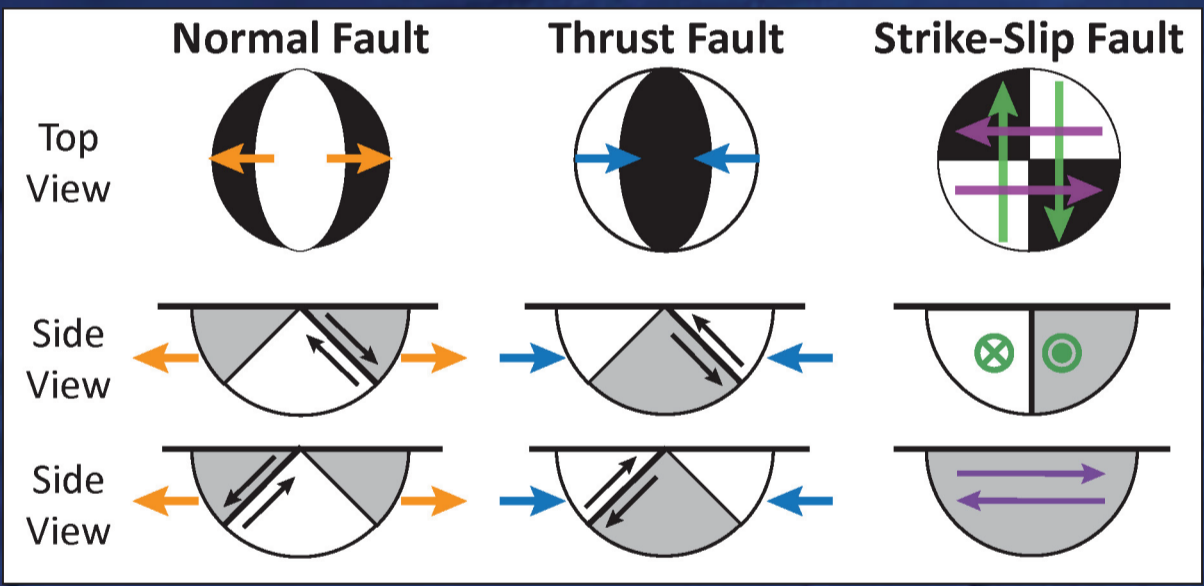
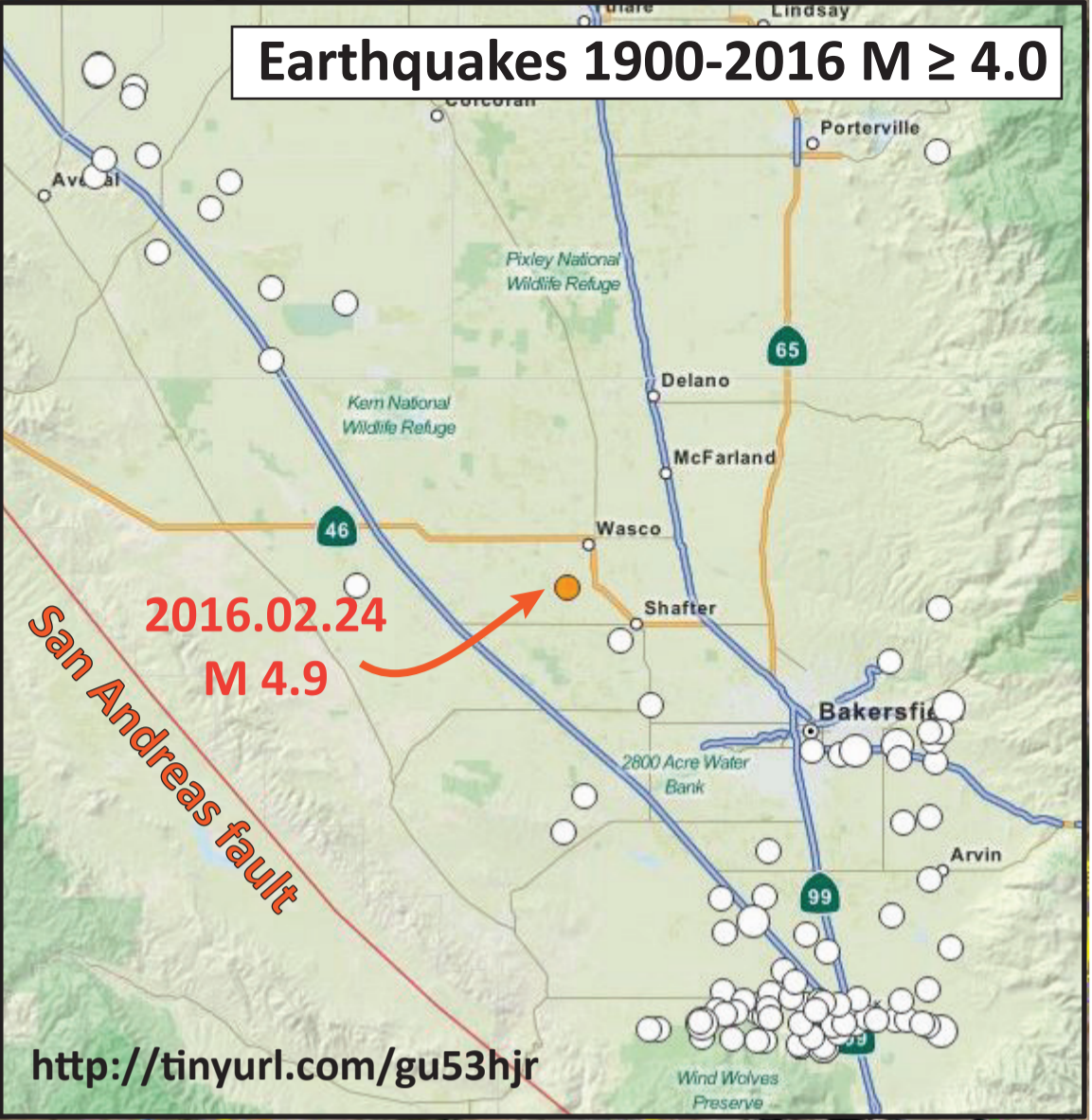
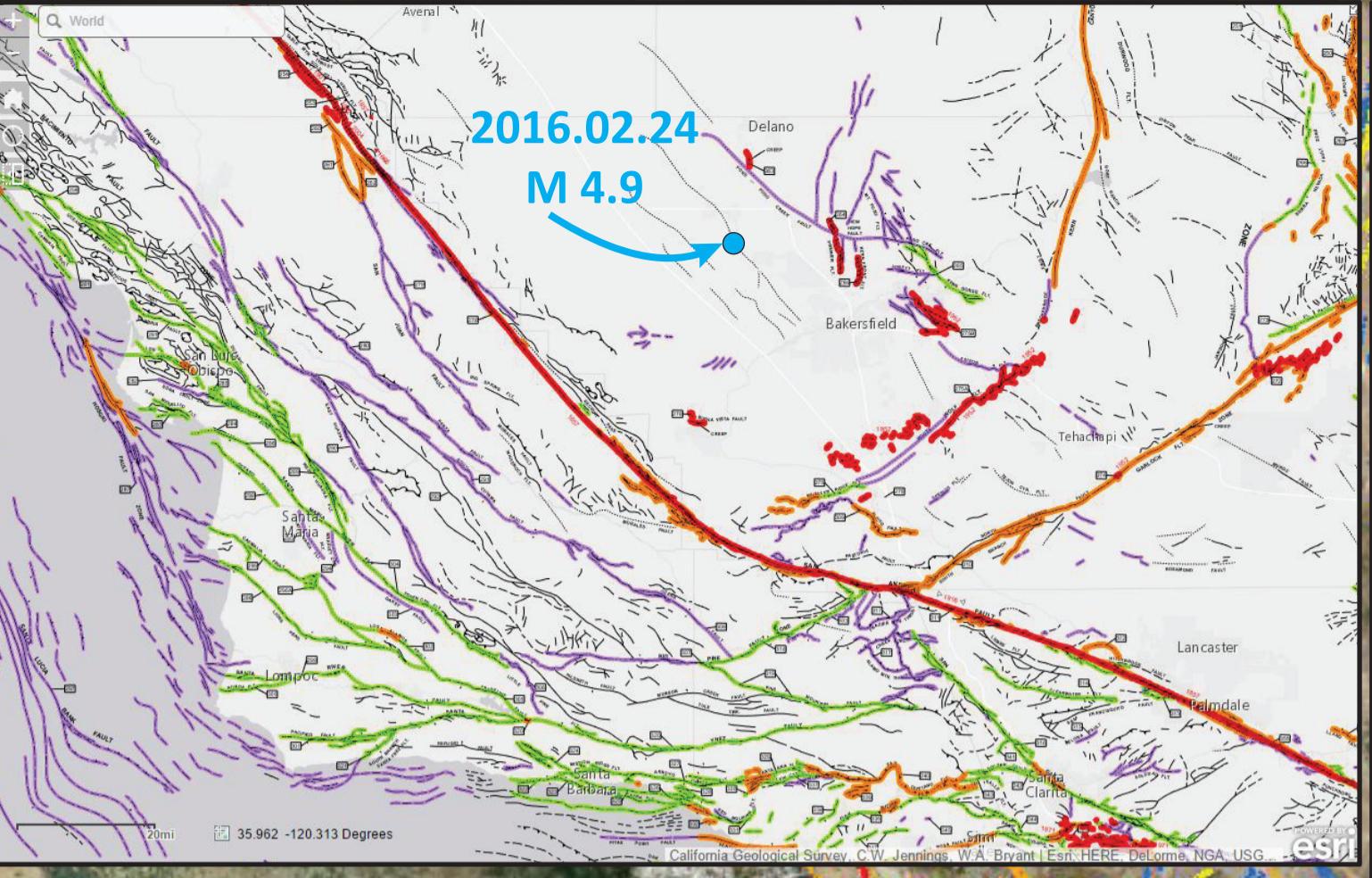
2016.02.24
M 4.9

Jennings, 1977;
Saucedo et al., 2010

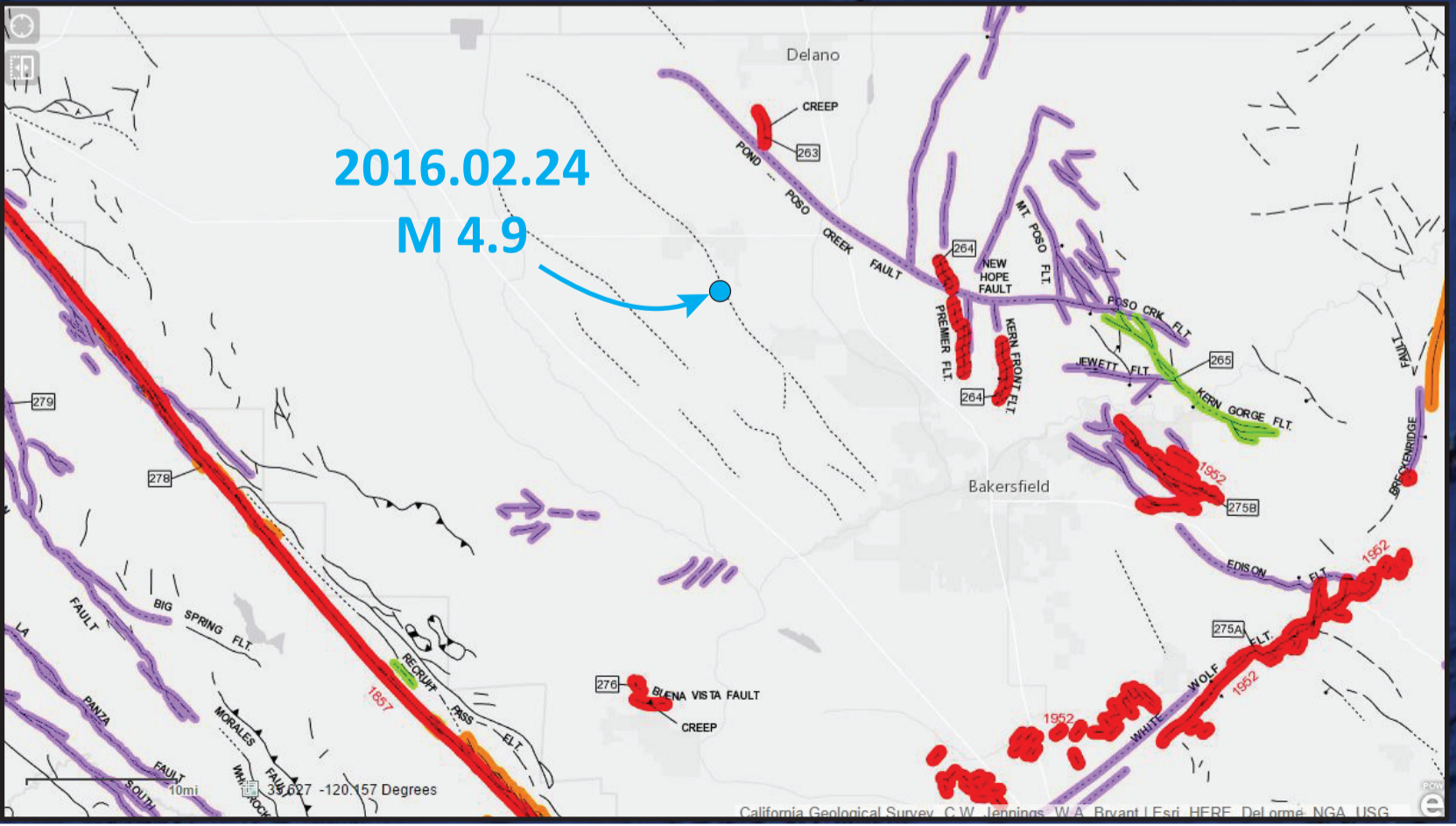
North America plate

Pacific plate

San Andreas fault



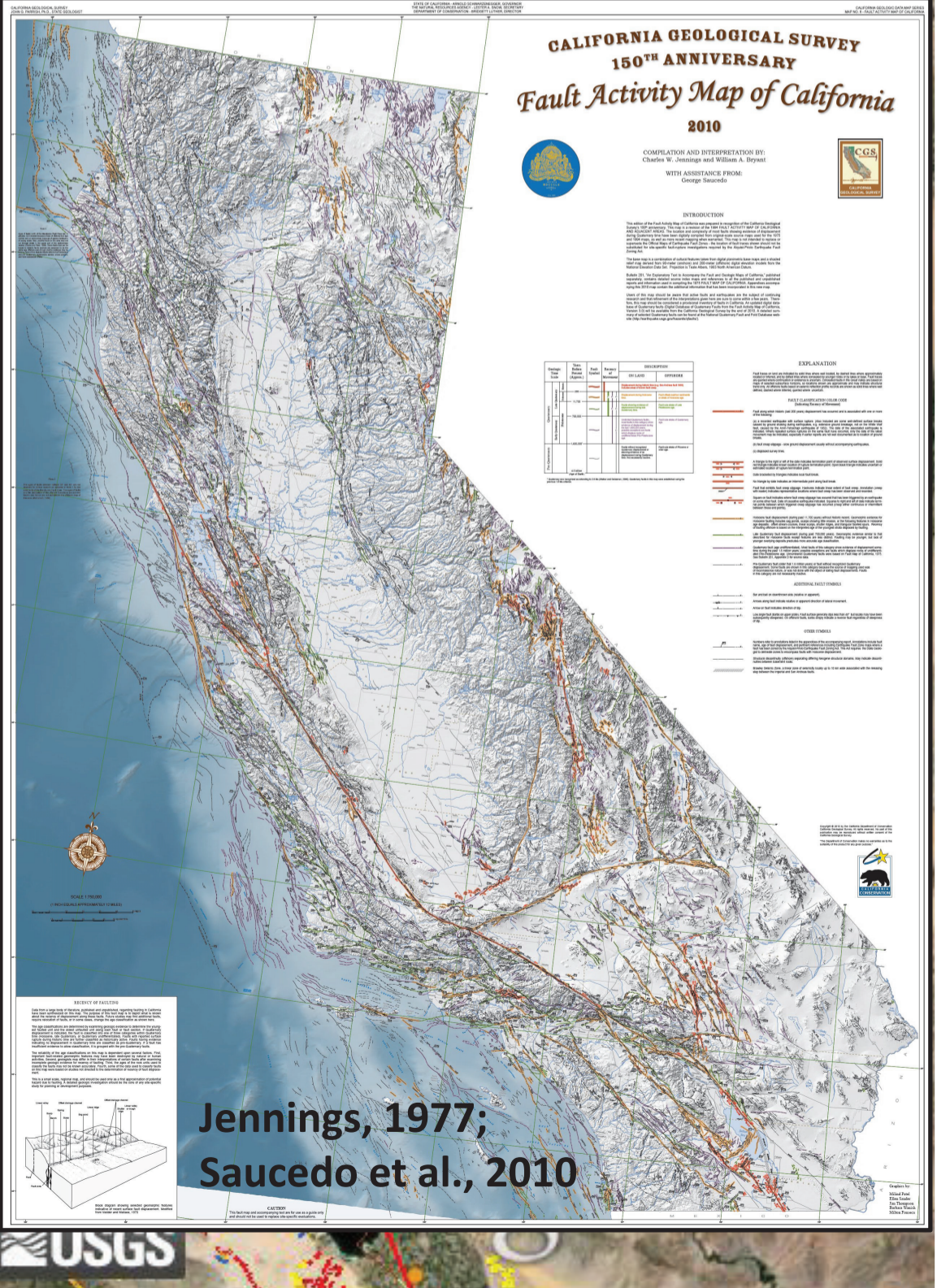
Jennings, 1977;
Saucedo et al., 2010



100 km

N ↑

Data SIO, NOAA, U.S. Navy, NGA, GEBCO
Image Landsat
Data MBARI
Data LDEO-Columbia, NSF, NOAA



Jennings, 1977;
Saucedo et al., 2010