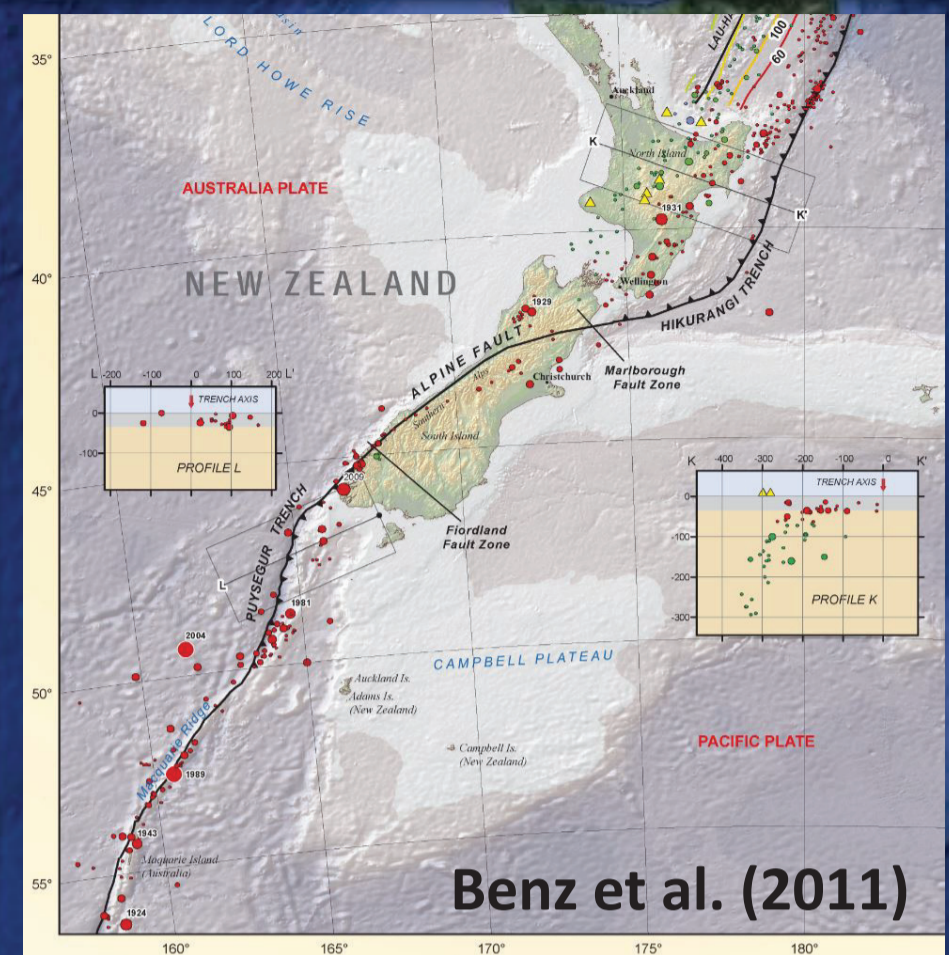
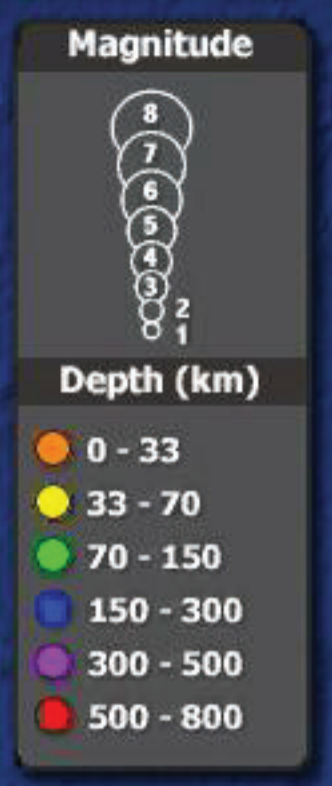


Instrumental Intensity	I	II-III	IV	2/2016 VI	VII	VIII	IX	X	
Potential Shaking	Not felt	Weak	Light	Moderate	Strong	Very Strong	Severe	Violent	Extreme
Potential Damage	None	None	None	Very Light	Light	Moderate	Moderate/Heavy	Heavy	Very Heavy



Australia plate
2009.07.15
M 7.8

1979.10.12
M 7.4

1981.05.25
M 7.6

2004.12.23
M 8.1

2016.02.15
M 6.2

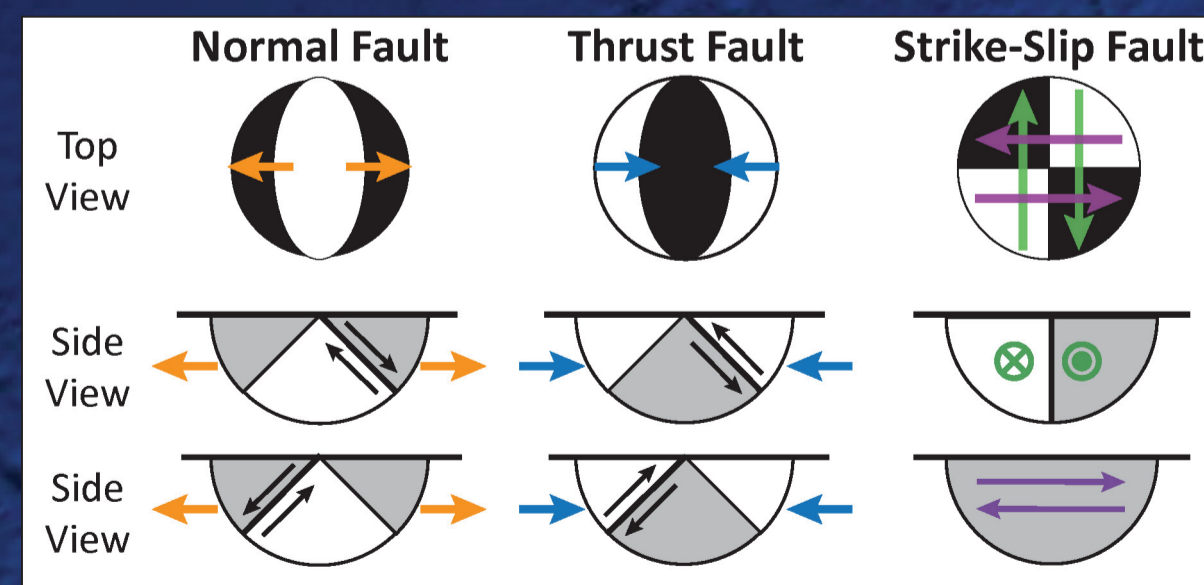
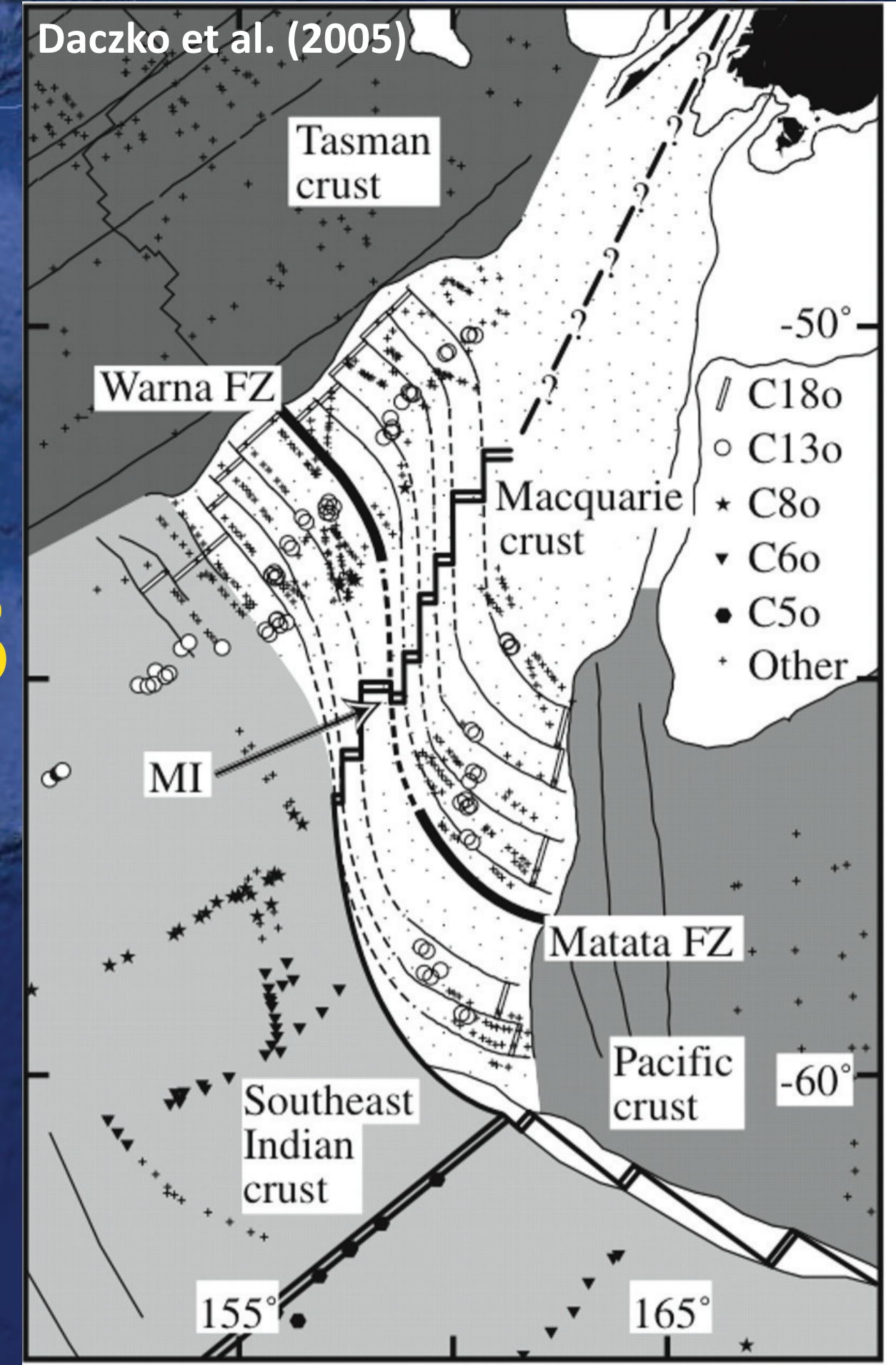
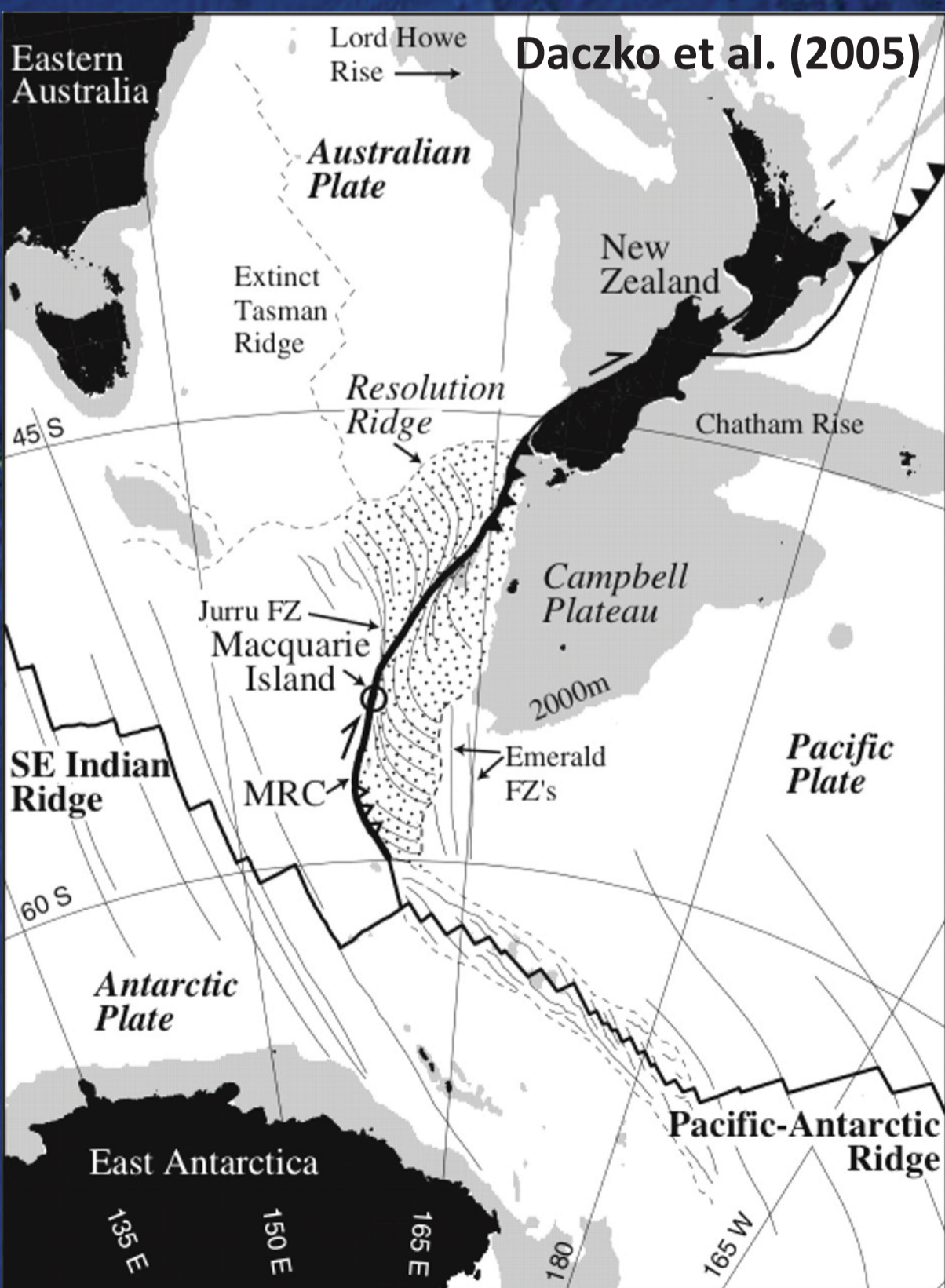
1989.05.23
M 8.2

2007.09.30
M 7.4

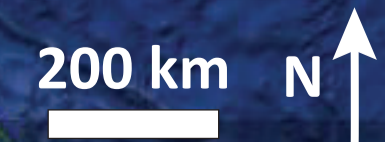
1987.09.03
M 7.4

USGS Seismicity (1900-2016)
M ≥ 6.0

Antarctic plate



Data SIO, NOAA, U.S. Navy, NGA, GEBCO
Image Landsat



Google earth