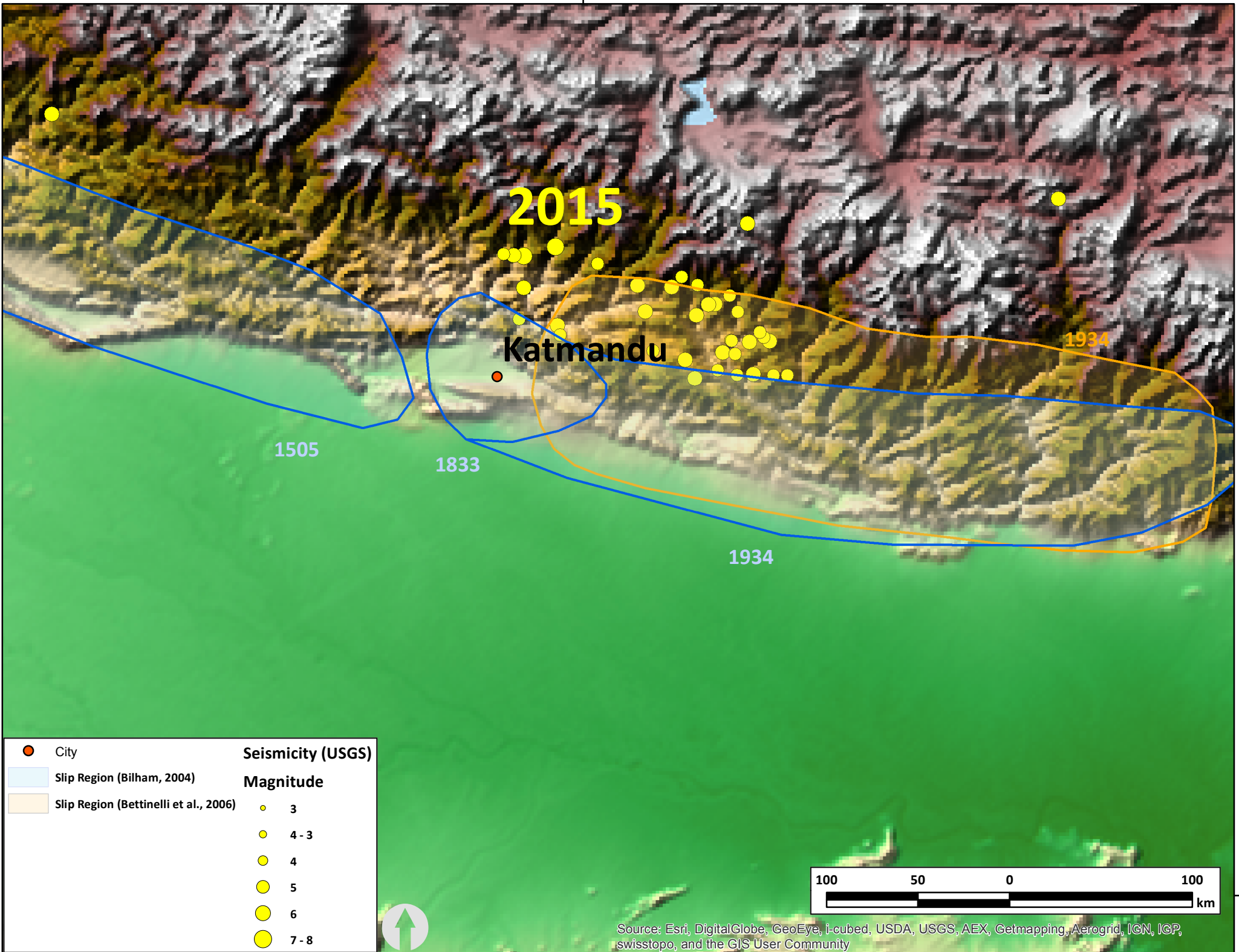


85°E



2015










Katmandu

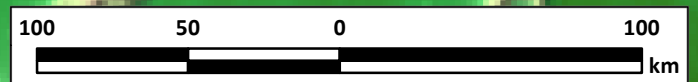
1934

1505

1833

1934

	City
	Slip Region (Bilham, 2004)
	Slip Region (Bettinelli et al., 2006)
Seismicity (USGS)	
Magnitude	
	3
	4 - 3
	4
	5
	6
	7 - 8



25°N

Source: Esri, DigitalGlobe, GeoEye, i-cubed, USDA, USGS, AEX, Getmapping, Aerogrid, IGN, IGP, swisstopo, and the GIS User Community