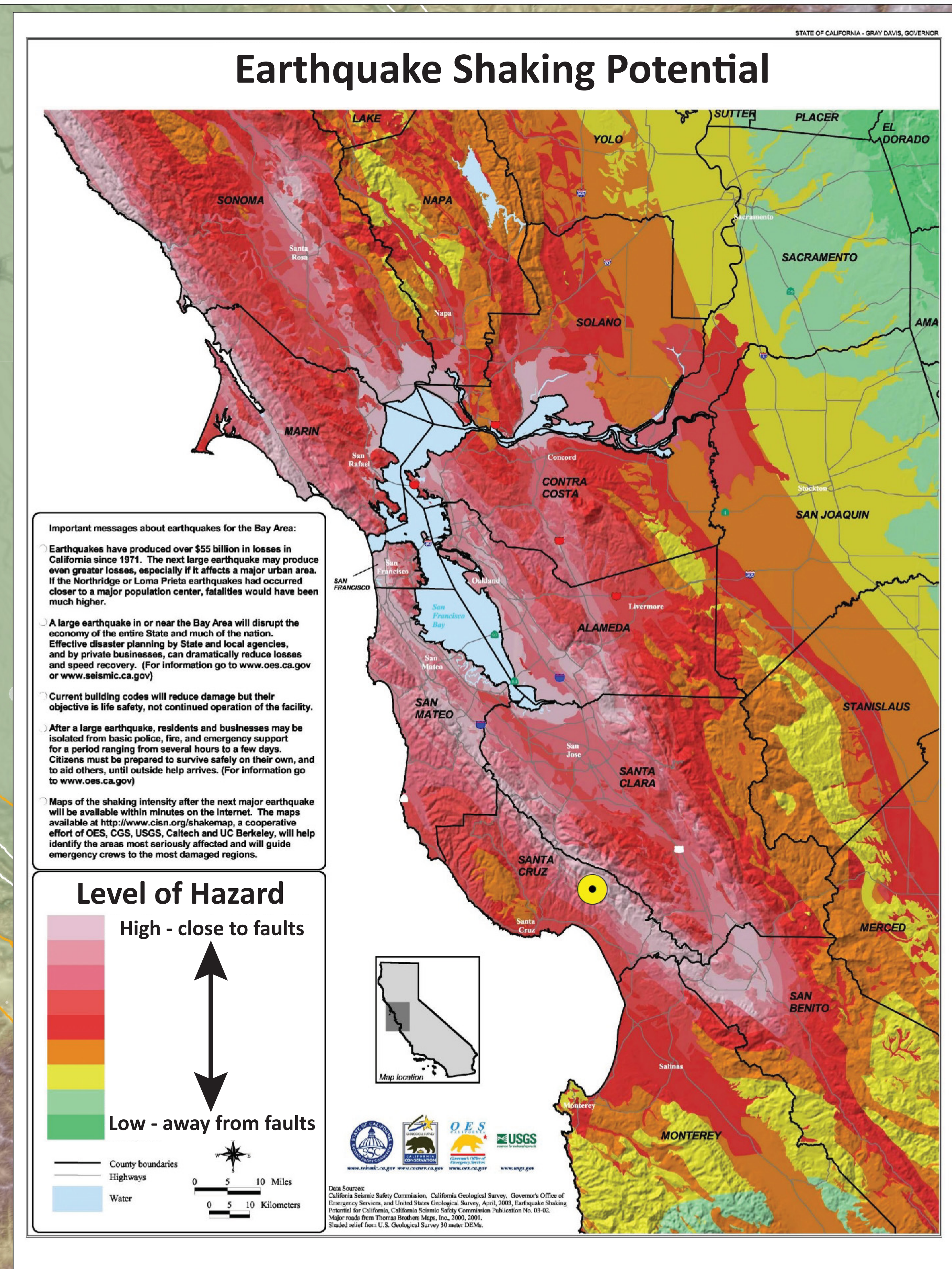
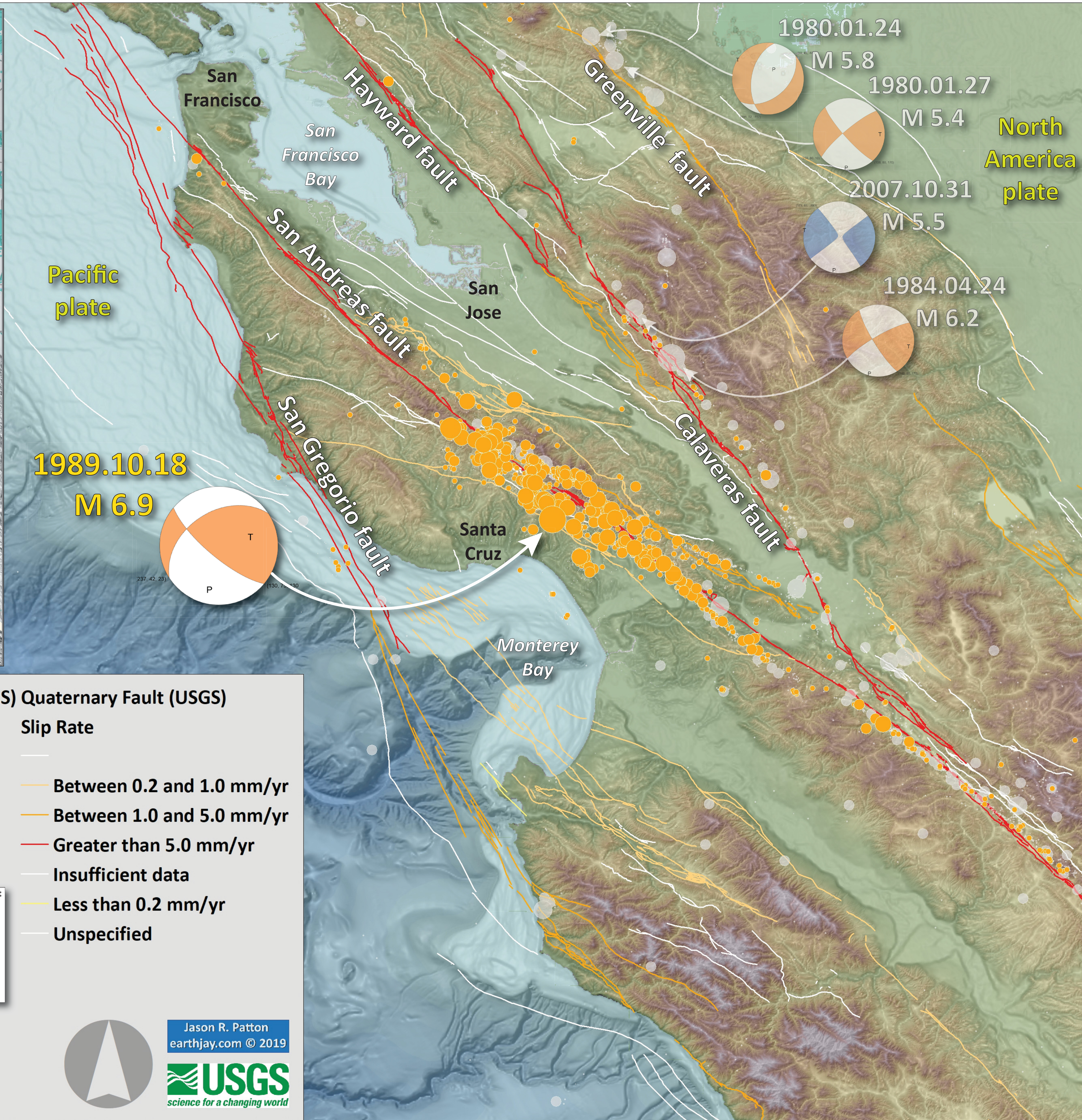
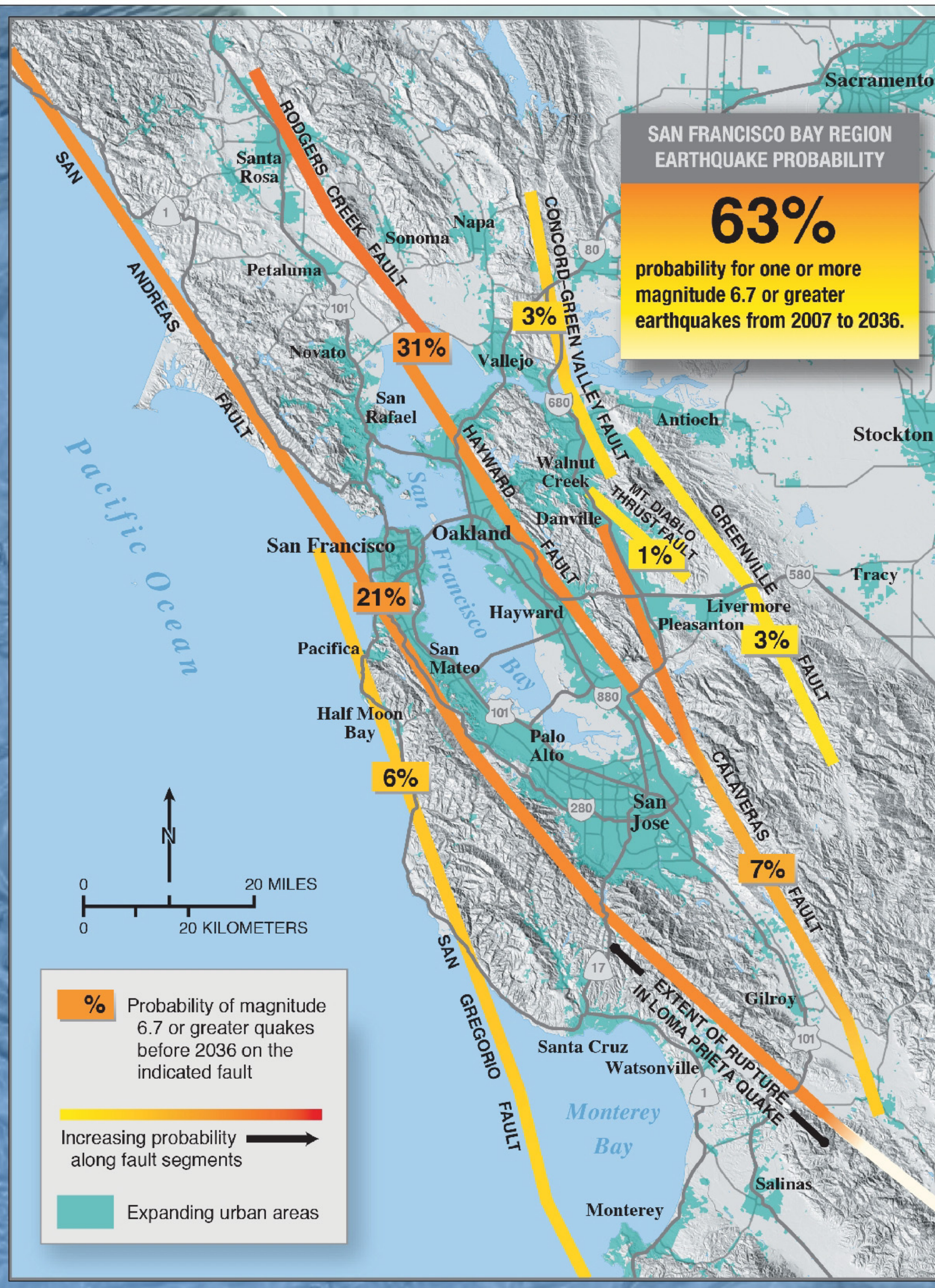


18 October 1989 M6.9 Loma Prieta Earthquake



Seismicity - 3 months (USGS) **Seismicity - 50 years (USGS)** **Quaternary Fault (USGS)**

Magnitude	Magnitude	Slip Rate
1.0 - 2.0	2.9 - 4.0	Between 0.2 and 1.0 mm/yr
2.1 - 3.0	4.1 - 5.0	Between 1.0 and 5.0 mm/yr
3.1 - 4.0	5.1 - 6.0	Greater than 5.0 mm/yr
4.1 - 5.0	6.1 - 6.9	Insufficient data
5.1 - 6.0		Less than 0.2 mm/yr
6.1 - 6.9		Unspecified

Topography:
GMRT Ryan et al., 2009
DOI: 10.1029/2008GC002332

Fault Types: Normal Fault, Thrust Fault, Strike-Slip Fault

Scale: 0, 7.5, 15, 30 Miles / 0, 12.5, 25, 50 Kilometers

Jason R. Patton
earthjay.com © 2019

USGS
science for a changing world

